

DELHI PARKS AND GARDENS SOCIETY

(A Society Registered under the Societies Registration Act of XXI, 1860)
(Registration No. S/62922/2008)

DEPARTMENT OF ENVIRONMENT

GOVT. OF NATIONAL CAPITAL TERRITORY OF DELHI

"C" Wing, 6th Level, Delhi Secretariat Building, I P Estate, New Delhi 110002

Tele-Fax: 011-23392736 E-mail ceodpgsenv.delhi@nic.in

F.No.- F1(05)/DPGS/WB/2016-17/ 625-646

Dated: 23/6/2017

Sub: Details of Site Inspection of Water Bodies of Dwarka conducted by the Committee constituted under judgment of Hon'ble National Green Tribunal in connection with OA No. 299 of 2016 titled as "Diwan Singh & ANR Vs. Union of India & Ors. held on 15.6.2017 and 16.6.2017.

Sir,

Please find enclosed herewith details of Site Inspection of Water Bodies of Dwarka in the matter of "Diwan Singh Vs. Union of India & Ors." OA No. 299 of 2016 held on 15.6.2017 and 16.6.2017.

You are therefore requested to take action for revival/development of water bodies as per decision taken during visits, a copy of action taken be forwarded to this office within one week time.

Encl: As above

To,

1. **Distt. Magistrate (South West)**, Old Terminal Tax Building, Kapashera, N. Delhi - 37
2. **Distt. Magistrate (New Delhi)**, 12/1, Jam Nagar House, Sahajahan Road, N. D - 110011
3. **Commissioner, SDMC**, 9th Floor, Dr. SPM Civic Centre, Minto Road, Delhi- 02
4. **Sh. S. Bhattacharya, Head of Office, SUO**, Central Ground Water Board, State Unit Office, 18/11, Jamnagar House, New Delhi -110011
5. **Dr. A.B. Akolkar, Member Secretary**, Central Pollution Control Board, New Delhi
6. **Sh. Sachidanand Singh, Chief Engineer (Dwarka)**, DDA, Mangla Puri, New Delhi -45
7. **Dr. Arun Kumar, Assistant Professor**, Civil Engineering Department, Indian Institute of Technology (IIT), Hauz Khas, New Delhi - 110016
8. **Sh. V.K. Gupta, Chief Engineer (Dr) P- I, DJB**, Varunalaya, Phase-II, Jhandewalan, Karol Bagh, New Delhi - 110005
9. **Chief Engineer -I&FC (Zone -1)**, LM Bund Office Complex, Shastri Nagar, Delhi - 31
10. **SDM (Dwarka)**, Old Terminal Tax Building, Kapashera, New Delhi- 110037
11. **SE/Nodal Officer, Water Bodies-CC-13, DDA**, Dwarka, Near Manglapuri, N. Delhi-30
12. **SE (Lab)/Nodal Officer, Water Bodies, SDMC**, Technical Lab, Alipur Road, Delhi -54
13. **Dy. Director (Land Management) West Zone, DDA**, Subash Nagar Xing, New Delhi-18
14. **Dy. Director (Hort.)**, Div. Dwarka, DDA, Central Nursery, Sector-5, Dwarka, N.D- 75
15. **BDO (South West)**, Najafgarh, New Roshanpura, New Delhi - 110043
16. **BDO (New Delhi)**, Najafgarh, New Roshanpura, New Delhi - 110043


(Dr. S.D. Singh)

CEO-DPGS, Nodal officer, Water Bodies

Copy for information and necessary action to:-

1. Divisional Commissioner, Revenue Deptt., GNCTD, 5, Sham Nath Marg, Delhi-54
2. VC, DDA, 1st floor, 'B' Block, Vikas Sadan, INA, New Delhi - 110023
3. CEO, Delhi Jal Board, Phase-II, Jhandewalan, Karol Bagh, New Delhi -05
4. Sh. Richhpal Singh, HA, is hereby directed to attend the site inspection.
5. PS to Secretary (Env. & Forest), GNCT of Delhi



(Dr. S.D. Singh)

CEO-DPGS, Nodal officer, Water Bodies

DELHI PARKS AND GARDENS SOCIETY

(A Society Registered under the Societies Registration Act of XXI, 1860)
(Registration No. S/62922/2008)

DEPARTMENT OF ENVIRONMENT

GOVT. OF NATIONAL CAPITAL TERRITORY OF DELHI


“C” Wing, 6th Level, Delhi Secretariat Building, I P Estate, New Delhi 110002





Tele-Fax: 011-23392736 E-mail ceodpgsenv.delhi@nic.in





F.No.- F1(01)/DPGS/WB/2012-13/ 625-646




Dated: 23/6/2017






Site Inspection of Water Bodies of Dwarka conducted by the Committee constituted under judgment of Hon'ble National Green Tribunal in connection with OA No. 299 of 2016 titled as “Diwan Singh & ANR Vs. Union of India & Ors. was done on 15.6.2017. Again on 16.6.2017. Site Inspection of all water bodies related to the case was carried out. Site Inspection detailed report is as follows:-



1. G. No. 602	Bamnoli:- Date of Inspection - 02.12.16 15.06.17 Kh. No. 232 (earlier 547) (4-15) - DDA It is located in the Village. It is wet due to sewage water flowing into it from adjoining village Bamnoli. Its boundary wall is broken. It has garbage on its side and partly into water body too. Direction:- ➤ DJB should stop sewage entry in to the water body in a week time. DDA should dredge out and clean the water body area. from the waste dumped in the water body without delay. ➤ DJB should also check the quality of water entry into the water body and NEERI can be involved in doing the needful to have clean water entry in to the wetland.	 28° 32.718' N 77° 01.992' E Alt. 199 m
---------------------	--	--





<p>2.</p> <p>G. No. 603</p>	<p>Bamnoli:- Date of Inspection – 02.12.16 15.06.17</p> <p>Kh. No. 28/5 (4-6) - DDA</p> <p>This water body is located on the side of village. It is wet. Water body has been converted into dumping yard along its sides. Encroachment exists at site however local DDA officers assured of removing it in a week time. Garbage/waste is also found into the water body. Demarcation has been done by DDA. It seems there is no progress since last visit on 2.12.2016.</p> <p>Direction:-</p> <ul style="list-style-type: none"> ➤ Dumping to be removed within a week time ➤ Complete the green cover in July' 2017. ➤ Photorid technology can be executed by DJB for cleaning the waste water entering into the wetland. ➤ Encroachment to be removed within 1 week ➤ MCD to forward the request for Dhalao land in 3 days time. DDA to provide land for "Dhalao" to MCD for dumping waste in 15 days time. 	  <p>28° 32' 542" N 77°01.809" E Alt. 206 m</p>
<p>3.</p>	<p>Bharthal:- Date of Inspection – 02.12.16 16.06.17</p> <p>Kh. No. 23/1(Min) & 10 (Min), 8/24 (Min) & 25 (Min), 22/4(Min), 22/5(Min), 22/6(Min), 22/7(Min) (Area – 2.59 hac.) - DDA</p> <p>It is rain water stored low lying area on account soil excavated for brick making. DDA official informed that it is private area acquired by DDA. It is located at Sector-25, Dwarka. They further informed that DDA landscape planning wing has planned this location as green land in about 25 hectare including these 2.59 hectare low lying area as wet land. It can be a good Biodiversity park/City Forest of local plant species.</p> <p>Direction:-</p> <ul style="list-style-type: none"> ➤ Develop 2.59 hectare water body alongwith rest of the area as catchment for the wetland. ➤ Plantation around the water body in each 3 	  <p>28° 32' 658" N 77°02.511" E Alt. 206 m</p>




	<p>meters trees should be planted alongwith shrubs between each tree this Monsoon.</p> <p>➤ Revenue Deptt. to record it as water body in revenue records in 15 days time.</p>	
<p>4.</p> <p>G. No. 588</p>	<p>Bharthal:- Date of Inspection – 02.12.16 16.06.17</p> <p>Kh. No. 184 (15-18) - DDA</p> <p>Earlier it was stated by the DDA that it has been transferred to MCD and has Dada Mota Mandir in it. But once it is urbanized it goes to DDA. Now it is decided that DDA to maintain it being part of urbanized village. TSM survey is not required as it is boundary wall. DDA should maintain this water body with the help of local people. Plantation should be done around the water body.</p> <p>Most of its area is constructed as concrete. There is very less plantation. Further there was neither any catchment area.</p> <p>Direction:-</p> <p>➤ Cleaning of water from temple before entering in to it.</p> <p>➤ Plantation around the water body.</p> <p>➤ Drainage provision from adjoining area and road including adjoining MCD park.</p> <p>➤ Plantation should be done by MCD in the park adjoining this wetland this Monsoon.</p>	  <p>28° 32.487' N 77° 02.717' E Alt. 199 m</p>
<p>5.</p> <p>G. No. 589</p>	<p>Bharthal:- Date of Inspection – 02.12.16 16.06.17</p> <p>Kh. No. 52/10/3(2-8) – DDA/Northern Railways</p> <p>DDA officials reported that it is transferred to Northern Railways. It is wet and have birds. It needs plantation and also partial cleaning.</p> <p>Direction:-</p> <p>➤ DDA to get the boundary wall made through Railways around the water body in a month time.</p>	 



	<ul style="list-style-type: none"> ➤ Cleaning has to be done on an emergent basis before coming Monsoon. ➤ Plantation should be done in coming Monsoon. 	28° 32.662' N 77° 03.254' E Alt. 208 m
6. G. No. 590	Bharthal:- Date of Inspection – 02.12.16 16.06.17 Kh. No. 147 (7-17) & 148 (0-1) Total area (7-18)- DDA The Community Centre and the Park exist at site which were in a pathetic condition. Malba was also found dumped in the park adjoining the Community Centre at various places. Further there was no boundary wall on two sides, from where chance of encroachment cannot be ruled out. Also no catchment area or storm drain water (Nalis) were existing. DD has not cleaned the site unlike stated earlier. Direction:- <ul style="list-style-type: none"> ➤ Cleaning to be done in a week time. ➤ Repairing of boundary wall in July' 2017. ➤ After cleaning it should be handed over to Hort. Deptt. of DDA for plantation and maintenance. ➤ Tree plantation around and entire area of the water body by July' 2017. ➤ Gate to be repaired in a week time. ➤ Path to be given to villagers for entry in a zig zag way. Stop the entry of vehicles in the water body area without delay. ➤ Water recharging pits to be made by July' 2017 including rain water harvesting in the building and other vacant area of water body. 	  28° 32.786' N 77° 03.029' E Alt. 210 m
7.	Dhoolsiras:- Date of Inspection – 23.02.17 16.06.17 Kh. No. 41/20 (4-16) - DDA It is located in Sector-24, Dwarka. According to DDA there is no water body. It is Gram Sabha land. It is agricultural land acquired by DDA for commercial purposes as per Award No. 27/2002-03.	





	<p>Direction:-</p> <ul style="list-style-type: none"> ➤ To provide the status of land at the time acquisition by DDA and Revenue Deptt. ➤ Plantation is to be carried out in the area. 	 <p>28° 33' 427' N 77°02.260' E Alt. 200 m</p>
<p>8.</p> <p>G. No. 800</p>	<p>Pochanpur:- Date of Inspection – 29.11.16 15.06.17</p> <p>Kh. No. 34 (7-6) – MCD (South)</p> <p>This water body belongs to DDA and is located at Sector-23, Dwarka. It is situated along special drain.</p> <p>Direction:-</p> <ul style="list-style-type: none"> ➤ Plantation to be done around the water body in 3 to 4 rows. Ficus sila, Neem etc. alongwith Shrubs species to be planted this Monsoon. ➤ Cleaning in progress. Malba to be removed from site in a week time. ➤ There is need of diverting rain water from adjoining area, road water and special drain II towards the water body. 	  <p>28° 33' 450" N 77°02.819" E Alt. 199 m</p>
<p>9.</p> <p>G. No. 802</p>	<p>Pochanpur:- Date of Inspection – 29.11.16 15.06.17</p> <p>Kh. No. 26/26 (11-17) – DDA</p> <p>It is located at Sector-23, Dwarka. It is seasonally wet. Directions has been given to DDA to plant trees around the water body.</p> <p>Direction:-</p> <ul style="list-style-type: none"> ➤ Cleaning is in progress. ➤ Malba dumped at the site to be removed by DDA in a week time. ➤ Plantation to be done in coming Monsoon ➤ There is need of diverting rain water from adjoining plots of DDA land. 	  <p>28° 33.790' N 77°02.971' E Alt. 202 m</p>



<p>10.</p>	<p>Dhoolsiras:- Date of Inspection - 2.12.16 16.06.17</p> <p>Kh. No. 39/15 (4-16), 39/16(4-16), 39/25/1(2-8), 40/20(2-8) Total area (14-8) - DDA</p> <p>This water body belongs to DDA. It is located behind Shamshan Ghat. It is green area with mostly Kikar plants exist in the Water Body. Its total green area is as depression. Also direction given to maintain it as green area as such.</p> <p>Direction:-</p> <ul style="list-style-type: none"> ➤ DDA to make boundary wall around the water body area. ➤ Maintain it as green area ➤ Small area (600 sqm) is under encroachment stayed by Hon'ble Court. A copy of Court case be given to Court Commissioner Sh. V.K. Tandon and get the stay vacated. 	 <p>28° 33' 391' N 77°02.061' E Alt. 200 m</p>
<p>11.</p> <p>G. No. 636</p>	<p>Dhoolsiras:- Date of Inspection - 29.11.16 16.06.17</p> <p>Kh. No. 72/2 (8-9) - DDA</p> <p>The water body has been converted into a dumping yard. It is partly encroached from sides. It has waste water from adjoining houses. Directions have been given to DDA to make boundary wall around the water body. Immediate measure needs to be taken to stop dumping immediately which is continuously going on in the water body.</p> <p>Direction:-</p> <ul style="list-style-type: none"> ➤ During discussion at site with DDA and with BDO on phone it appears that proper handing over/taking over is the issue. Being urbanized Village, DDA has taken over the land as such. Some repair works have also being done in water body area. Hence directions were given to Revenue Deptt. to do the TSM survey of the site in 15 days time in front of BDO and DDA. DDA was directed to take over the water body as it is and do the needful including cleaning, boundary wall repair, removal of encroachment, planning and maintaining the water body without any delay. 	 <p>28° 33.257' N 77° 01.929' E Alt. 192 m</p>




<p>12.</p> <p>G. No. 637</p>	<p>Dhoolsiras:- Date of Inspection – 29.11.16 16.06.17</p> <p>Kh. No. 85 (7-13) - DDA</p> <p>It is wet with waste water including polythene found in water on the sides. Boundary wall is broken at some point.</p> <p>Direction:-</p> <p>➤ During discussion at site with DDA and with BDO on phone it appears that proper handing over/taking over is the issue. Being urbanized Village, DDA has taken over the land as such. Some repair works have also being done in water body area. Hence directions were given to Revenue Deptt. to do the TSM survey of the site in 15 days time in front of BDO and DDA. DDA was directed to take over the water body as it is and do the needful including cleaning, boundary wall repair, removal of encroachment, planning and maintaining the water body without any delay.</p>	  <p>28° 33.184' N 77° 01.714' E Alt. 194 m</p>
<p>13.</p> <p>G. No. 638</p>	<p>Dhoolsiras:- Date of Inspection – 29.11.16 16.06.17</p> <p>Kh. No. 245 (0-14) - DDA</p> <p>The water body belongs to DDA. However, it is found partly encroached. It is also found that dumping of garbage and other construction waste materials is being found at the site. The same needs immediate protection.</p> <p>Direction:-</p> <p>➤ During discussion at site with DDA and with BDO on phone it appears that proper handing over/taking over is the issue. Being urbanized Village, DDA has taken over the land as such. Some repair works have also being done in water body area. Hence directions were given to Revenue Deptt. to do the TSM survey of the site in 15 days time in front of BDO and DDA.</p>	  <p>28° 33.190' N 77° 01.896' E Alt. 201 m</p>



	DDA was directed to take over the water body as it is and do the needful including cleaning, boundary wall repair, removal of encroachment, planning and maintaining the water body without any delay.	
14.	<p>Dhoolsiras:- Date of Inspection – 29.11.16 16.06.17</p> <p>Kh. No. 30/1,2,3,4,8,9,10 - DDA</p> <p>DDA stated that it was agriculture land in Sector – 24, Dwarka and never a water body. Now, its land use is commercial. This plot was handed over to DLF for construction of an Hotel, however, the project could not materialized till date after digging its basement.</p> <p>Direction:-</p> <ul style="list-style-type: none"> ➤ DDA to provide it status before 2002 from Revenue Deptt. 	 <p>28° 33' 635" N 77°01.905" E Alt. 200 m</p>
15.	<p>Toganpur:- Date of Inspection – 29.11.16 15.06.17</p> <p>Kh. No. 34/14 (3-16) - DDA</p> <p>Earlier it was recorded in Bagdola but it is in Toganpur. According to DDA, there is no water body exist here. It is a green area instead of water body. It is also known as “Mansa Devi” area. Directions have been given to DDA make it as green belt.</p> <p>Direction:-</p> <ul style="list-style-type: none"> ➤ Remove solid waste from the site by June' 2017 up to the depth shown during visit. ➤ It is located along drain so water can be diverted to water body after cleaning as drain water is dirty hence with care.. ➤ DDA to do plantation after cleaning in July' 2017. ➤ Revenue Deptt. to record it as water body in 15 days time. 	  <p>28° 34.445' N 77° 04.065' E Alt. 206 m</p>




16.	<p>Bagdola:- Date of Inspection – 29.11.16 15.06.17</p> <p>Kh. No. 40 (13-9) – DDA</p> <p>This water body is situated at C-Block, Sector-8, Bagdola Village. It is seasonally wet. It is along drain hence rain water can be diverted toward it in a week time.</p> <p>A case of encroachment (By Sh. Bhajan Lal) is to be brought before Court Commissioner in a week time.</p> <p>Direction:-</p> <ul style="list-style-type: none"> ➤ TSM survey is required hence DDA to write to DM (New Delhi)/SDM (Delhi Cantt.) to get the demarcation done from Revenue Deptt. in a week time. ➤ Gate be erected in a week time. ➤ Dumped waste and the Bushes need to be removed in 15 days time. ➤ Boundary wall needs repair in 15 days. ➤ Plantation be done on its side in July' 2017. 	 <p>28° 34.215' N 77° 04.602' E Alt. 207 m</p>
17. G. No. 927	<p>Bagdola:- Date of Inspection – 29.11.16 15.06.17</p> <p>Kh. No. 31 (12-00) - MCD (South)</p> <p>This water body belongs to SDMC. It is dry. It is to be connected with adjoining drain in a week time.</p> <p>Direction:-</p> <ul style="list-style-type: none"> ➤ Tree guards to be removed. ➤ Cleaning is in progress. ➤ Plantation to be done this Monsoon. 	 <p>28° 34.366' N 77° 04.255' E Alt. 195 m</p>





18. G. No. 925	Bagdola:- Date of Inspection – 29.11.16 15.06.17 Kh. No. 1/157 (12-4) - DDA <p>The water body is dry at present. The water body requires cleaning. It was also found that at some place, boundary wall is broken which requires immediate repair. Water is coming from Airport side into the water body through drain and is to be diverted to wet land in a week time.</p> <p>Direction:-</p> <ul style="list-style-type: none"> ➤ DDA to clean the water body from waste in a week time and repair the boundary wall in 15 days. ➤ Boundary wall be shifted towards road to increase area of water body in a month time. ➤ Need cleaning outside area of water body. ➤ Plantation along side of the water body this Monsoon. ➤ Adjoining park drainage be diverted towards wetland. 	  <p>28° 34.110' N 77° 04.464' E Alt. 204 m</p>
19. G. No. 928	Bagdola:- Date of Inspection – 29.11.16 15.06.17 Kh. No. 3/15 (4-05) – MCD (South) <p>It is a water body within a park at site located near Malaria Institute and has drain along it. It is seasonally wet and is dry at present.</p> <p>Direction:-</p> <ul style="list-style-type: none"> ➤ Desilting to be done by MCD within 15 days. ➤ Plantation to be done in coming Monsoon. ➤ Deepening and broadening of water body area as suggested during visit. ➤ Storm water drain to be connected with water body in a week time by MCD. 	  <p>28° 34.621' N 77° 04.492' E Alt. 197 m</p>





<p>22.</p> <p>G. No. 794</p>	<p>Palam:- Date of Inspection – 29.11.16 15.06.17</p> <p>Kh. No. 122 (21-12) - DDA</p> <p>It is wet with waste dirty water and is also having dumping yard at site. It is under encroachment from 3 sides. New building is also under construction illegally. It seems there is no progress since last visit held on 29.11.2016.</p> <p>Direction:-</p> <ul style="list-style-type: none"> ➤ DDA to get the water body fenced of 2 meter. ➤ Close all entries towards water body in one month time. ➤ One gate to be installed on 30 meter road side. ➤ Plantation of tall trees in Monsoon by Hort. Deptt. of DDA. ➤ Removal of encroachment immediately as now no case. ➤ Cleaning of waste water be done in a month time. ➤ Closing gate for stopping Mule entry. ➤ Removal of dumped garbage from entire water body. ➤ SDM and Tehsildar to take report from BDO about area allotment to 20 point programme prior to 2000 in a week as water body area under DDA is about 4 bighas since 2000. 	 <p>28° 35.386' N 77° 04.413' E Alt. 206 m</p>
<p>23.</p> <p>G. No. 793</p>	<p>Palam:- Date of Inspection – 29.11.16 15.6.17</p> <p>Kh. No. 153 (13-10) – MCD (South)</p> <p>It is well developed water body along drain. However, it is dry at present.</p> <p>Direction:-</p> <ul style="list-style-type: none"> ➤ To install Rain Water Harvesting System nearby building and area for its revival. ➤ Connect to adjoining drain in a week time. ➤ Unauthorized dumping be removed in a week time and no further dumping be done in the water body. ➤ Plantation and cleaning to be done around the water body during Monsoon. 	 <p>28° 35.457' N 77° 04.429' E Alt. 209 m</p>





	<p>➤ MCD to demand area for Dhalao from DDA in a week time and DDA to give land to MCD without delay.</p>	
24.	<p>Pochanpur:- Date of Inspection – 02.12.16 16.06.17</p> <p>Kh. No. 6/18 - DDA</p> <p>It is located in Sector-19(B), Dwarka where old trees of Peepal and Neem are existing. According to DDA, there is no water body exist here. Presently fresh earth has been filled up. Revenue Deptt. present during visit also reported this area being agriculture earlier.</p> <p>Direction:-</p> <p>➤ Sufficient tree plantation in the planned area.</p>	 <p>28°34.100' N 77°02.741' E Alt. 198 m</p>
25.	<p>Date of Inspection – 30.11.16 16.06.17</p> <p>Amberhai (Earlier reported as Pochanpur):- Chhattar Ka Johar</p> <p>Kh. No. 45/16 & 45/17 - DDA</p> <p>Sh. Diwan Singh stated in his list that this land is called as “Chattar ka Johar” but according to DDA as well as Revenue Deptt. there is no water body exist here. Presently fresh earth has been filled up. It has been acquired in 1992 by DDA as agricultural land as told during inspection on 30.11.2016. DDA and Revenue officials reported that agricultural area belongs to Sh. Chhattar Singh, had his own well here but Joha/pond was never existed in records here also reported by Revenue authorities. However, park/green area can be planned at site along with other planning.</p> <p>Direction:-</p> <p>➤ Sufficient tree plantation in the planned area.</p>	  <p>28° 34' 237" N 77°02.621" E Alt. 200 m</p>



<p>26.</p>	<p>Pochanpur:- Date of Inspection – 29.11.16 15.06.17</p> <p>Kh. No. 33 (5-10) - DDA</p> <p>It is wet at present. It is a natural water body with an area of 5 bigha and 10 biswa and is located in green area of DDA at District Park measuring about 35 acres, Sector – 23, Dwarka. It is wet. It is located near drain hence can be joined with it for having water.</p> <p>Direction:-</p> <ul style="list-style-type: none"> ➤ Plantation around the water body as suggested during visit. ➤ Repair and clean the channels in 15 days time. ➤ DJB is directed to do water augmentation activities at site from adjoining drain and other sources. ➤ If possible, shift play area from water body side to adjoining plot of the park and make the existing play area as green for proper ground water recharge and catchment to water body. 	 <p>28° 34.062' N 77° 03.151' E Alt. 198 m</p>
<p>27.</p> <p>G. No. 584</p>	<p>Amberhai:- Date of Inspection – 29.11.16 16.06.17</p> <p>Kh. No. 57 (7-0) – DDA</p> <p>It is located along Drain and is seasonally wet. Waste Dump was found in the Water Body. Cleaning is to be done by DDA in a week time.</p> <p>Direction:-</p> <ul style="list-style-type: none"> ➤ Boundary wall to be repair along with gate in 15 days time. ➤ Plantation around the water body this Monsoon. ➤ Rain water harvesting from adjoining building and road through pipe/channeling etc. 	 <p>28° 34.726' N 77° 02.933' E Alt. 199 m</p>

<p>28.</p> <p>G. No. 585</p>	<p>Amberhai:- Date of Inspection – 29.11.16 16.06.17</p> <p>Kh. No. 33/9 & 33/10 – DDA</p> <p>It is along drain. The water body is on the road side.</p> <p>Direction:-</p> <ul style="list-style-type: none"> ➤ DDA to give the total area of the water body at present inside the wall. ➤ Cleaning is in progress and be completed in a week time. ➤ To plant more trees around the boundary wall of water body this Monsoon. 	 <p>28° 34.604' N 77° 02.735' E Alt. 197 m</p>
<p>29.</p>	<p>Amberhai:- Date of Inspection – 02.12.16 16.06.17</p> <p>Kh. No. 14/11 min (4-16) - DDA</p> <p>This water body belongs to DDA. It is low lying area and seasonally wet. It is located in District Park, Sector-19, Dwarka. It is under high tension line near Sports Complex site.</p> <p>Direction:-</p> <ul style="list-style-type: none"> ➤ Water augmentation from adjoining area of park through channelizing/piping etc. ➤ Further plantation is required to be done in entire area of park around water body this Monsoon. ➤ Revenue Deptt. to record it as water body in 15 days time. 	 <p>28° 34.950' N 77° 02.860' E Alt. 204 m</p>
<p>30.</p>	<p>Amberhai:- Date of Inspection – 23.2.17 16.06.17</p> <p>Kh. No. 35/7 (4-16) min - DDA</p> <p>DDA reported that it is not a water body. Debris has been removed. But it is found to be a low depression area where water is stored during rainy season.</p>	 <p>28° 34.621' N 77° 03.222' E Alt. 202 m</p>

	<p>Direction:-</p> <ul style="list-style-type: none"> ➤ To make the channel so that water is coming into the water body from adjoining areas of the park. ➤ Plantation to be done in coming Monsoon. ➤ Revenue Deptt. to record it as water body in a week time. 	
<p>31.</p> <p>G. No. 772</p>	<p>Nasirpur:- Date of Inspection – 30.11.16 16.06.17</p> <p>Kh. No. 109 (Area- 6782 Sq. Mtr.) (12-14) out of 40 Bigha area</p> <p>Other Khasra Nos. 724/379 (1 Min)-0.18 (G.No. 771), and has Temple in Khasra No. 111 (0-04) along this water body.</p> <p>Twin water bodies exist at site. These water bodies belongs to DDA. There is Court case in part of water body area. It is along drain. Party encroachment at one side exist. Alongwith this, other adjoining areas are also part of water by as follows:</p> <p>Direction:-</p> <ul style="list-style-type: none"> ➤ It has to be handed over to Hort. Deptt. of DDA to make the area covered with green ➤ Cleaning and removal of debris within a week time ➤ Adjoining drain can be connected to it. ➤ Removal of encroachments and repair of Boundary Wal in a month time. ➤ Associating RWA and area Councilor for encroachments removal. ➤ Plantation with tree species in this Monsoon. ➤ Bring the Court Case before Court Commissioner in 15 days time. 	  <p>28° 35.847' N 77° 05.413' E Alt. 192 m</p>   <p>28° 35.879' N 77° 05.410' E Alt. 190 m</p>

<p>38.</p> <p>G. No. 693</p>	<p>Kakrola:- Date of Inspection – 30.11.16 16.06.17</p> <p>Kh. No. 195/41(1-9) – DDA</p> <p>It is converted into building areas as Panchayat Bhawan. It is known as Suraj Kund.</p> <p>Direction:-</p> <ul style="list-style-type: none"> ➤ Rain water harvesting in a month time. ➤ Plantation along boundaries this Monsoon. 	  <p>28° 36.420' N 77° 00.861' E Alt. 57 m</p>
<p>39.</p> <p>G. No. 694</p>	<p>Kakrola:- Date of Inspection – 30.11.16 16.06.17</p> <p>Kh. No. 14/20/2(1-8) – DDA</p> <p>It is located opposite to NSIT and Opposite Rajesh Auto Mobiles adjacent to main road. It is a vacant land. Dumping is going on. DDA was asked to clean the site from dumping and do tree plantation around it during coming Monsoon season.</p> <p>Direction:-</p> <ul style="list-style-type: none"> ➤ TSM survey is to be done by SDM (Dwarka) it self in 15 days time. ➤ Plantation around the boundaries this Monsoon. ➤ Cleaning has to be done in a week time. ➤ DDA to cover the area by fencing in 15 days time. 	  <p>28° 36.860' N 77° 01.962' E Alt. 203 m</p>

<p>42.</p> <p>G. No. 983</p>	<p>Shahbad Mohd. Pur:- Date of Inspection – 29.11.16 15.06.17</p> <p>Kh. No. 1/72 (28-13) - DDA</p> <p>The water body belongs to DDA exists next to Railway crossing. The people of the village indicated that the said water body used to be filled with water. However it was dry during visit. No catchment of water body was also found. DDA was directed to look into the matter, take remedial measure and submit the report within 15 days.</p> <p>Direction:-</p> <ul style="list-style-type: none"> ➤ Boundary wall to be raised in height. ➤ Pipe to be install so that water may be diverted towards water body. ➤ Gate has been installed. ➤ Plantation has been started and be completed this Monsoon. ➤ Fencing of water body is to be done by DDA at School site. 	  <p>28° 33.374' N 77° 04.051' E Alt. 199 m</p>
<p>43.</p> <p>G. No. 984</p>	<p>Shahbad Mohd. Pur:- Date of Inspection – 29.11.16 15.06.17</p> <p>Kh. No. 1/535 (31-6) - DDA</p> <p>The water body belongs to DDA in the form of park. The official of DDA indicated that he will take measures to construct water body. Also tree planting be followed during this rainy season.</p> <p>Direction:-</p> <ul style="list-style-type: none"> ➤ Shallow recharging pit to be installed on the sides and gentle slope be made towards recharging pits. ➤ Plantation to be done this as suggested during visit. 	  <p>28° 33.324' N 77° 04.129' E Alt. 209 m</p>

44.	<p>Amberhai:- Date of Inspection – 16.11.17</p> <p>Kh. No. 38/10 (4-16) – DDA</p> <p>It belongs to DDA. It is located along the road in front of Vardhman Crown Mall, Sector -19, Dwarka. It is dry at present</p> <p>Direction:-</p> <ul style="list-style-type: none"> ➤ Cleaning to be done in a week time. ➤ Boundary wall to be repaired in a month time. ➤ Plantation to be done this Monsoono. 	 <p>28° 34.484' N 77° 03.094' E Alt. 207 m</p>
45.	<p>Pochanpur:- Date of Inspection – 16.6.17</p> <p>Kh. No. 35 (4-16) – DDA</p> <p>This water body is located in inside the temple. It is dry at present.</p> <p>Direction:-</p> <ul style="list-style-type: none"> ➤ Clean water be diverted from adjoining road to the water body. ➤ Plantation be done this Monsoon. 	 <p>28° 55.957' N 77° 04.418' E</p>

Note:-

1. Cleaning of all the water bodies should be completed by 30.6.2017
2. DDA to provide proper map and brief document of each water body with planned landscape having area, boundary and right of concession and be submitted to this office with 15 days so that it may be sent to Government of India and apprise the Hon'ble Court that we are sending the document to GoI.

3. Plantation should be done by Horticulture Department of DDA and MCD during this Monsoon. Tree species be planted in every 3 meters distance including two shrubs in between two tree.
4. To review the progress, meeting shall be held within next 15 days time.



(Dr. S.D. Singh)
CEO-DPGS,
Nodal Officer, Water Bodies