

DELHI PARKS AND GARDENS SOCIETY

(A Society Registered under the Societies Registration Act of XXI, 1860)
(Registration No. S/62922/2008)

DEPARTMENT OF ENVIRONMENT

GOVT. OF NATIONAL CAPITAL TERRITORY OF DELHI

"C" Wing, 6th Level, Delhi Secretariat Building, I P Estate, New Delhi 110002



Tele-Fax: 011-23392736 E-mail ceodpgsenv.delhi@nic.in

F.No.- F1(01)/DPGS/WB/2012-13/ 2401-2405


Dated: 26/8/2016

Site Inspection of 33 Water Bodies of Dwarka (list provided by Sh. Diwan Singh) conducted on 6.8.2016 along with Sh. Diwan Singh and DDA in Original Application No. 299 of 2016 titled as "Diwan Singh & ANR Vs. Union of India & Ors." pending in Hon'ble National Green Tribunal. Some water bodies already inspected by Court Commissioner on 9.6.2016 and 2.7.2016 and some water bodies are recorded in revenue records. Water bodies which were left were inspected on 6.8.2016. On the basis of Site Inspection detailed report is as follows:-

Date of Inspection: 09.06.2016

1.	Bamnoli:-	
G. No. 602	Kh. No. 232 (4-15) – DDA	
	On Serial No. 1	
	This water body has been inspected by Court Commissioners on 09.06.2016. The observations is as follows:-	
	Water Body exist at site but was dirty and required cleaning. DDA was directed to do so within maximum two weeks. Further, rain water drainage (Nalis) were also required to be cleaned so that only fresh rain water goes into the water body.	28° 32.718' N 77° 01.992' E Alt. 199 m
	Further catchment was also directed to be made on the roads so that the water goes to the water body and underground water gets recharged. Col. Devender Sehrawat, MLA of the area suggested MCD for small Stilt Chambers which was the latest technology and could cater	


[Handwritten signature]





	<p>sludge/sewage of 100 to 125 persons which was not costly and would also not require much space for treatment of sewage of the area. He indicated that the cost of such unit would be around 6 to 8 lakhs and would be much cheaper and would utilize very less space as compared to a setup of STP Plants.</p> <p>He also suggested that the said water could be reutilized/recycled for many purposes like Horticulture, Washing, Toilets etc. etc. and could also be used for recharging of underground water, if levels so permit.</p> <p>The Delhi Jal Board was requested to look into the matter as well as feasibility of Stilt Chambers and to do the needful within a maximum period of three weeks.</p>	
<p>2.</p> <p>G. No. 603</p>	<p>Bamnoli:-</p> <p>Kh. No. 28/5 (4-6) - DDA</p> <p>On Serial No. 2</p> <p>This water body has been inspected by Court Commissioners on 09.06.2016. The observations is as follows:-</p> <p>Their appeared an encroachment in the water body. DDA requested for demarcation, accordingly, Revenue Authorities were directed to carry out the demarcation on 16.06.2016 at 11.00 A.M. and all the agencies were requested to be on site for carrying out the demarcation and a report of demarcation be submitted by 20.06.2016.</p> <p>The water body was dirty. The DDA was directed to clean the same within the maximum period of 2 weeks. Report be submitted to the Court Commissioner by 20.06.2016.</p> <p>MCD requested that part of land of the Water Body be given for Construction of 'Dhalao'. MLA showed the MCD site near the Water Body on the opposite side, which was agreed as suitable by MCD for 'Dhalao'.</p>	 <p>28° 32' 542" N 77°01.809" E Alt. 206 m</p>

Handwritten signature

	<p>Catchment of rain water was also required and agreed upon by the MCD to construct water drains within 2 weeks.</p> <p>Col. Devender Sehrawat, MLA of the area suggested MCD/DJB for small Stilt Chambers which was the latest technology and could cater sludge/sewage of 100 to 125 persons which was not costly and would also not require much space for treatment of sewage of the area.</p> <p>He indicated that the cost of such unit would be around 6 to 8 lakhs and would be much cheaper and would utilize very less space as compared to a setup of STP Plants.</p> <p>He also suggested that the said water could be reutilized/recycled for many purposes like Horticulture, Washing, Toilets etc. etc. and could also be used for recharging of underground water, if levels so permit.</p> <p>The Delhi Jal Board was requested to look into the matter as well as feasibility of Stilt Chambers and to do the needful within a maximum period of three weeks.</p> <p>As regards rain water, no drains for rain water (Naalis) in the village which could collect the rain water and divert it to the water body found. The MCD was directed to do the needful within a period of 2 weeks so that the same could benefit this year's monsoons and also help in recharging of Ground Water.</p>	
--	--	--



Date of Inspection: 06.08.2016

3.	<p>Village Bharthal:-</p> <p>Kh. No.</p> <p>On Serial No. 3</p> <p>This water body belongs to DDA and is located at Sector-25, Dwarka between Bharthal and Bamnoli Village. It is not in the list provided by GSDL. Kh. No. to be provided by DDA.</p>	 <p>28° 32' 658" N 77° 02.511" E Alt. 206 m</p>
----	---	---



4. G. No. 800	Village Pochanpur:- Kh. No. 26/26 (11-17) On Serial No. 4 This water body belongs to DDA and is located at Sector-23, Dwarka. According to records provided by GSDL it is marked in Kh. No. 26/26 (11-17).	 28° 33' 450" N 77°02.819" E Alt. 199 m
5.	Village Bharthal:- Kh. No. On Serial No. 5 It is located at Sector-24, Dwarka. According to villagers and DDA there is no water body. Depression look like a water body. It is only wet because of rain. Kh. No. to be provided by DDA.	 28° 33' 427' N 77°02.260' E Alt. 200 m
6.	Village Dhoolsiras:- Kh. No. On Serial No. 6 This water body belongs to DDA. It is located behind Cremation Ground near Shamshan Ghat. Kikar plants around the Water Body. Khasra no. to be provided by DDA. Not in the GSDL list.	  28° 33' 391' N 77°02.061' E Alt. 200 m

Luys







Date of Inspection: 09.06.2016

7.	Dhool Siras:-	
G. No. 636	Kh. No. 72/2 (8-9) On Serial No. 7 This water body has been inspected by Court Commissioners on 09.06.2016. The observations is as follows:- The water body belongs to DDA. The water body has been converted into a dumping yard. It is also found that despite numerous visits, neither DDA is maintaining water body nor is protecting the same. Remedial measures be taken immediately and enforced within a maximum period of three weeks.	 28° 33.257' N 77° 01.929' E Alt. 192 m







Date of Inspection: 02.07.2016



8.	Dhool Siras:-	
G. No. 637	Kh. No. 85 (7-13) This water body has been inspected by Court Commissioners on 02.07.2016. The observations is as follows:- The water body belongs to DDA and it is wet. It has also been reported that boundary wall has recently been constructed.	 28° 33.184' N 77° 01.714' E Alt. 194 m

[Handwritten signature]





9.	<p>Village Bagdola:-</p> <p>Kh. No.</p> <p>On Serial No. 9</p> <p>According to DDA there is no water body exist here. Sh. Diwan stated that this land is called as "Mansa Devi" Johad. Filled up with earth. Construction is going on the spot provided by Sh. Diwan Singh. Not in the list of GSDL. Kh. No. to be provided by DDA.</p>	  <p>28° 34.445' N 77° 04.065' E Alt. 206 m</p>
10.	<p>Bagdola:-</p> <p>Kh. No.</p> <p>On Serial No. 10</p> <p>This water is belongs to DDA. This water body is situated at C-Block, Sector-8, Bagdola Village. Not marked up on Google Earth provided by GSDL. It is partially wet. Khasra No. to be provided by DDA.</p>	  <p>28° 34.215' N 77° 04.602' E Alt. 207 m</p>
11.	<p>Bagdola:-</p> <p>G. No. 927 Kh. No. 32</p> <p>On Serial No. 11</p> <p>This water body belongs to DDA. It is dry. It is marked in Google Earth provided by GSDL. DDA was asked to give the area of the water body as per records.</p>	  <p>28° 34.366' N 77° 04.255' E Alt. 195 m</p>

Date of Inspection: 02.07.2016


12. G. No. 925	Bagdola:- Kh. No. 1/157 (12-4) On Serial No. 12 This water body has been inspected by Court Commissioners on 02.07.2016. The observations is as follows:- It belongs to DDA. Although, water is filled up and buffaloes were seen taking bath. The water body still requires cleaning. It was also found that at some place, wall is broken which requires immediate attention of DDA.	  28° 34.110' N 77° 04.464' E Alt. 204 m
13. G. No. 928	Bagdola:- Kh. No. 40/1(13-9) - DDA On Serial No. 13 This water body has been inspected by Court Commissioners on 02.07.2016. The observations is as follows:- A park is found at site. The water body is constructed inside the said park. The landscaping appears to be OK. Presently water body is dry. We hope and expect that water will flow in the water body during the monsoon season. Tall tree planting around the water body area be done during this rainy season and report back was the another direction to DDA.	  28° 34.621' N 77° 04.492' E Alt. 197 m
14. G. No. 792	Palam:- Kh. No. 123 (20-15) On Serial No. 14 This water body has been inspected by Court Commissioners on 02.07.2016. The observations is as follows:- This water body belongs to DDA. DDA has constructed a wall surrounding around the water	 

	body but is found that the same is broken at some places and garbage is being thrown by residents/passersby. DDA to reconstruct the said portion and protect the water body from any encroachment.	28° 35.167' N 77° 04.328' E Alt. 205
15. G. No. 794	<p>Palam:-</p> <p>Kh. No. 122 (21-12)</p> <p>On Serial No. 15</p> <p>This water body has been inspected by Court Commissioners on 02.07.2016. The observations is as follows:-</p> <p>This water body belongs to DDA. Court Commissioner has visited this water body number of time. DDA have been given directions to get the water body demarcated and also remove the encroachment. However, nothing is being done at this end. None is present on behalf of Revenue Department. DDA will get in touch with revenue authorities and get it demarcated. It is also found that dumping of garbage and other material is being done at the site. The same needs immediate protection. DDA to get water body demarcated with a maximum period of three weeks and thereafter action to be undertaken for restoration of water body be prepared and submitted to Court Commissioners within three weeks. We hope and expect that DDA will take remedial measure immediately.</p>	 <p>28° 35.386' N 77° 04.413' E Alt. 206 m</p>
16. G. No. 793	<p>Palam:-</p> <p>Kh. No. 153 (13-10)</p> <p>On Serial No. 16</p> <p>This water body has been inspected by Court Commissioners on 02.07.2016. The observations is as follows:-</p> <p>It belongs to DDA. It is well developed water body. However, it is dry at present. We hope and expect that water will flow in the water body during the monsoon season. DDA staff was directed to report its water status during August' 2016.</p>	 <p>28° 35.457' N 77° 04.429' E Alt. 209 m</p>




Date of Inspection: 06.08.2016

17.	Village Pochanpur:- Kh. No. On Serial No. 17 According to DDA there is no water body exist here. Villagers present on the spot stated that there is no water body exist here. Presently fresh earth has been filled up. Kh. No. to be provided by DDA.	 28°34.100' N 77°02.741' E Alt. 198 m
18.	Village Pochanpur:- Kh. No. On Serial No. 18 This water body belongs to DDA and is located at Sector-23, Dwarka. It is wet. Boundary wall has been built up. Pacca path has been made around the pond. Khasra No. to be provided by DDA.	 28° 33.790' N 77°02.971' E Alt. 202 m
19.	Village Nasirpur:- G. No. 772 Kh. No. 109 (Area- 6782 Sq. Mtr.) On Serial No. 19 These water bodies belongs to DDA. At the site there are two water bodies exist.	 28° 35.847' N 77° 05.413' E Alt. 192 m  28° 35.879' N 77° 05.410' E Alt. 190 m

Handwritten signature







20.	Dwarka Sector-5, DDA Office Complex Kh. No. On Serial No. 20 It is located at Sector-5, Central Nursery, DDA office Complex. According to DDA there is no water body exist here. Not marked by GSDL.	 28° 35.600' N 77° 03.500' E Alt. 203 m
-----	---	---

Water Bodies already recorded




21.	Kakrola:- G. No. 692 Kh. No. 192 (8-17), 184 (0-15), Total=(9-12) On Serial No. 21 & 22 This water body belongs to DDA. Good for Pisciculture. Developed by DDA.	  28° 36' 35.404" N 77° 1' 10.181" E
22.	Kakrola:- G. No. 693 Kh. No. 194 (15-4), 195/41(1-9) Total=(16-1) On Serial No. 23 This water body belongs to DDA. Developed by DDA. surrounded by a road, encroached by a temple.	 28° 36' 17.838" N 77° 1' 4.141" E

Devg




Date of Inspection: 06.08.2016


24.	Village Kakrola:- G. No. 694 Kh. No. 14/20/2(1-8) On Serial No. 24 This water body is belongs to DDA. The entire water body has been converted into dumping yard.	  28° 36.860' N 77° 01.962' E Alt. 203 m
25.	Village Pochanpur:- Kh. No. On Serial No. 25 Sh. Diwan Singh stated that this land is called as "Chattar ka Johad" but according to DDA there is no water body exist here. Villagers present on the spot stated that there is no water body exist here. Presently fresh earth has been filled up. Acquired in 1992 by DDA. Kh. No. to be provided by DDA.	  28° 34' 237" N 77°02.621" E Alt. 200 m
26.	Village Dhoolsiras:- Kh. No. On Serial No. 26 DDA stated that the land has been given to DLF to build convention centre. There is no water body exist here. Only depression exist.	  28° 33' 635" N 77°01.905" E Alt. 200 m

huf


27.	Luharheri:- G. No. 732 Kh. No. 4/26 (3-11) On Serial No. 27 This water body belongs to DDA. This area is under green belt and is located between Gangotri Apartment and Dwarka International School.	 28° 35.978' N 77° 02.706' E Alt. 205 m
28.	Ambarhai:- Kh. No. On Serial No. 28 This water body belongs to DDA. Low lying area. A board showing water body under DDA is exist. It is located at District Park, Sector-19, Dwarka. It is under high tension line near Sports Complex site. Not marked in records provided by GSDL. Kh. No. to be provided by DDA.	  28° 34.950' N 77° 02.860' E Alt. 204 m

Date of Inspection: 02.07.2016


29.	Ambarhai:- G. No. 584 Kh. No. 57 (7-0) On Serial No. 29 This water body has been inspected by Court Commissioners on 02.07.2016. The observations is as follows:- Water body belongs to DDA. Waste Dump was found in the Water Body. DDA was directed to get the Water Body cleaned immediately. The water body is dry. We hope that the water will in the water body during monsoon season.	  28° 34.726' N 77° 02.933' E Alt. 199 m
30.	Ambarhai:- G. No. 585 Kh. No. 38/10 (4-16) On Serial No. 30	

	<p>This water body has been inspected by Court Commissioners on 02.07.2016. The observations is as follows:-</p> <p>The water body belongs to DDA. Although the site is for water body but found vehicles parked at site. It was also reported that DDA has constructed a boundary wall and a gate but the resident have broken the said gate and wall and have started parking their vehicles. Steps to restore the Water Body be taken immediately. The water body is on the road side and as such the catchment area should be created and maintained.</p>	 <p>28° 34.604' N 77° 02.735' E Alt. 197 m</p>
--	---	---

Date of Inspection: 06.08.2016



31.	<p>Ambarhai:-</p> <p>Kh. No.</p> <p>On Serial No. 31</p> <p>Not marked in records provided by GSDL. Kh. No. could not be ascertained. Kh. No. to be provided by DDA.</p>	 <p>28° 34.621' N 77° 03.222' E Alt. 202 m</p>
-----	---	---

Date of Inspection: 02.07.2016 & 06.08.2016

32. G. No. 802	<p>Village Pochan Pur:-</p> <p>Kh. No. 34 (7-6)</p> <p>On Serial No. 32</p> <p>This water body has been inspected by Court Commissioners on 02.07.2016. The observations is as follows:-</p> <p>The water body belongs to DDA. It is a natural water body and is located in forest area of DDA at District Park, Sector - 23, Dwarka. It is wet. This water body did not marked in the google earth provided by GSDL. However, it is a clear pond which is almost wet in the rainy season.</p> <p>According to Sh. Diwan Singh it is locally known as "Naya Johad" a 200 year old water body of Village Pochanpur.</p>	
--------------------------	---	---

	DDA was asked to clarify whether is the same water body mentioned in the representation dated 27.11.2015 of Sh. R. S. Mann of Dwarka.	
--	---	--

Date of Inspection: 02.07.2016 & 06.08.2016

33.	Toganpur:-	
G. No. 839	<p>Kh. No. 1/183(12-2)</p> <p>On Serial No. 33</p> <p>This water body has been inspected by Court Commissioners on 02.07.2016. The observations is as follows:-</p> <p>The water body belongs to DDA. It is a natural water body and is located in forest area of DDA. We hope and expect that water will exist during monsoon season. DDA was asked to clarify whether is the same water body mentioned in the representation dated 27.11.2015 of Sh. R. S. Mann of Dwarka.</p> <p>According to Sh. Diwan Singh it is located at Bharat Vandana Udhaan, Sector-20, Dwarka.</p>	  <p>28° 34.280' N 77° 03.672' E Alt. 201 m</p>


(Dr. S.D. Singh)
 CEO-DPGS,

Nodal Officer, Water Bodies