

DELHI PARKS AND GARDENS SOCIETY

(A Society Registered under the Societies Registration Act of XXI, 1860)
(Registration No. S/62922/2008)

DEPARTMENT OF ENVIRONMENT

GOVT. OF NATIONAL CAPITAL TERRITORY OF DELHI

"C" Wing, 6Th Level, Delhi Secretariat Building, I P Estate, New Delhi 110002


Tele-Fax: 011-23392736 E-mail ceodpgsenv.delhi@nic.in

F.No.- F1(01)/DPGS/WB/2012-13/ 4122-42 Dated: 15/12/15




Prior to field inspection, the Court Commissioner called a meeting in his Ch. No. 404, Delhi High Court of various agencies on 16-10-2015 in r/o Water Bodies. Visit of Distt. North was conducted on 05-12-2015. On the basis of field inspection of water bodies the detailed report of inspection of water bodies is submitted as follows:-

DISTRICT - NORTH





DATE OF VISIT: 05-12-2015

1.	Siraspur:-	
G. No. 240	Kh. No. 162 (14-10) - DDA Dirty/sewage water was present in the water body from adjacent colonies. AE (ND-8), Rohini Zone, DDA informed that the estimate for revival of water body will be prepared within 15 days, tendering will be done in 45 days, construction will be completed within 3 months. Court Commissioner directed that work to be completed on urgent basis. Next visit is scheduled for April' 2016 approximately. Delhi Jal Board was asked to find out solution to stop sewage entry in water body.	 28°45'41.56"N 77° 8'11.38"E



Signature

2. G. No. 241	Siraspur:- Kh. No. 625/3min (11-9) - BDO Water body land has been converted into dumping yard. Encroachment exist on the spot. Demarcation has been done in 2013. At the site, major portion is found free of any encroachment. The site is full of trees. BDO and I&FC Department should protect the land. Complete demarcation of the water body be done so that further action regarding balance area is undertaken. BDO will intimate the feasible point. Sh. Raj Kumar Yadav, ASI of North MCD has assured that all garbage would be removed by today evening. Photos to be sent to the Court Commissioner. Next visit is schedule for April' 2016	 28°45'20.62"N 77° 7'53.59"E
3. G. No. 180	Khera khurd:- Kh. No. 237(28-16)- BDO Entire water body is full of marshes (Daldali). Court Commissioner directed BDO to clean the water body from garbage immediately. BDO informed that the requisition letter for cleaning of water body be submitted and then estimate be submitted. Approval would be got done by 15.12.2015. Cleaning would be completed by 15.1.2015.	 28°46'32.03"N 77° 5'29.33"E
4. G. No. 181	Khera khurd:- Kh. No. 268 (8-13) - BDO It is a dry water body with completed boundary wall. Court Commissioner directed BDO to clean the water body immediately. BDO informed that the requisition letter for cleaning of water body will be submitted. Estimate will be submitted and approval would be done by 15.12.2015. Cleaning would be completed by 15.1.2015.	 28°46'52.619" N 77°5'43.729" E





Handwritten signature

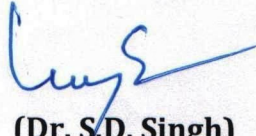
5. G. No. 183	Khera khurd:- Kh. No. 277 (0-10) - BDO Not traceable in Sizra map. Report will be submitted by Patwari and BDO within one week time.	
6. G. No. 277	Bhorgarh:- Kh. No. 30//19 (06-12) - DSIIDC Temple exists on the spot. Possession is not handed over to DDA. BDO to take action for denotifying the said land and protect the same.	  28°49'53.344"N 77°5'4.903"E Alt.- 198 m
7. G. No. 278	Bhorgarh:- Kh. No. 41//15(04-16) 41//16(01-16) Total Area (6-12) - DSIIDC It is a dry water body and awarded to DSIIDC as it is situated in the industrial area. In this regard a meeting was held in the chamber of Court Commissioner on 9.12.2015 at 3:00 PM.	  28°49'43.66"N 77° 5'23.88"E

Handwritten signature

<p>8. G. No. 267</p>	<p>Barwala:- Kh. No. 27//10/1 (02-08) - BDO Garbage is found dumped into the water body land. DDA flats exists on some portion of water body land. Sewage is flowing into the water body. DDA land indicated that as construction has been carried out on part of land belonging to water body. DDA intends to save another land in lieu thereof. Some Villagers pointed out that the land which DDA is proposing to handover to BDO is under litigation. Villagers proposed that DDA may be asked to handover clear land near Mandir and Villagers are ready to take care of the said land. In order to clarify the status of proposed land authorities are directed to attend a meeting on 9.12.2015 at 3:00 PM in the chamber of Court Commissioner.</p>	 <p>28° 45' 33.227" N 77° 3' 56.335" E</p>
<p>9. G. No. 222</p>	<p>Pehladpur Bangar:- Kh. No. 38/26(9-16) - BDO Proposal of revival/beautification has been sent by BDO. Boundary wall is completed. Pond exists in the middle.</p>	 <p>28°45'13.33"N 77° 4'41.73"E</p>

unf

10. G. No. 221	Pehladpur Bangar:- Kh. No. 86/58 (9-7)- BDO It is a dry water body. Kikkar trees exist on the water body land. Court case is pending in DM Court. Demarcation has been done. Same position exists as per last visit. Status report to be submitted to the Court Commissioner on 9.12.2015.	  28°44'51.86"N 77° 4'48.25"E
11. G. No. 220	Pehladpur Bangar:- Kh. No 46/26 (10-18) - BDO It is wet. Boundary wall has been completed. Sewage is flowing into the water body. Court Commissioner directed Delhi Jal Board to remove the sewage coming into the water body and find ways to stop its entry in it.	  28°45'3.04"N 77° 4'33.93"E


(Dr. S.D. Singh)
CEO-DPGS,
Nodal Officer, Water Bodies