

DELHI PARKS AND GARDENS SOCIETY

(A Society Registered under the Societies Registration Act of XXI, 1860)
(Registration No. S/62922/2008)

DEPARTMENT OF ENVIRONMENT

GOVT. OF NATIONAL CAPITAL TERRITORY OF DELHI

"C" Wing, 6th Level, Delhi Secretariat Building, I P Estate, New Delhi 110002

Tele-Fax: 011-23392736 E-mail ceodpgsenv.delhi@nic.in



F.No.- F1(01)/DPGS/WB/2012-13/ 7257-74





Dated: 11/12/2014



Prior to field inspection, the Court Commissioner called a meeting in his Ch. No. 404, Delhi High Court of various agencies on 26-09-2014, 29.09.2014, 30.09.2014 and 01.10.2014 in r/o Water Bodies. Visit of Distt. South and South East was conducted on 06-12-2014. On the basis of field inspection of water bodies the detailed report of inspection of water bodies is submitted as follows:-



DISTRICT – SOUTH

DATE OF VISIT: 6-12.2014

1.	<u>Maidan Gahri:-</u>	
G. No. 495	Kh. No. 3 (10-6). It belongs to Forest Deptt. It is permanent wet. Sh. Ashok Kumar from Forest Deptt. was present. Court Commissioner visiting this water body on earlier occasions and unfortunately no demarcation has ever been requested by the Forest Deptt. Sign Boards of DDA installed inside the water body to which there is no answer from the Forest Deptt. No one from DDA was present at the time of inspection. Court Commissioner directed the Forest Deptt. to install their sign boards inside the water body by next date of visit i.e. 27.12.2014.	
		28°30.166'N 77°11.545'E Alt.- 224 m

<p>2.</p> <p>G. No. 494</p>	<p><u>Maidan Gahri:-</u></p> <p>Kh. No. 554/2 (32-8)</p> <p>It belongs to BDO. Water is available on some part of water body land. Same position as on last visit. Dumping yard made by the villagers. Garbage dumped inside and surrounding area of water body. Encroachment in the form of temple and houses. Court Commissioner directed the BDO to take immediate and necessary steps to clean the water body. Plantation to be done by the Hort. Deptt. The next date of visit is 27.12.2014.</p>	  <p>28°29.558'N 77°11.859'E Alt.- 259 m</p>
<p>3.</p> <p>G. No. 497</p>	<p><u>Maidan Gahri:-</u></p> <p>Kh. No. 527 (12-2)</p> <p>It belongs to Forest Deptt. Dirty water available is available on some part of water body. Trees are exist. Court Commissioner directed the Forest Deptt. to clean the water body and submit the action taken report. The next visit to be conducted on 27.12.2014</p>	  <p>28°28.906'N 77°12.547'E Alt.- 254 m</p>


4. G. No. 496	<u>Maidan Gahri:-</u> Kh. No. 778/330(0-9) Not identified by the BDO. Direction has been given by the Court Commissioner to BDO to identify the water body and submit the status report.	
5. G. No. 455	<u>Dera Mandi:-</u> Kh. No. 444(19-13) It belongs to BDO. It has dirty water. Demarcation has been done as informed by BDO. Sewage is going inside this pond. No scheme has off today is there, as informed by representative from Delhi Jal Board.	 <p> 28°26.115'N 77°10.796'E Alt.-237m </p>
6. G. No. 456	<u>Dera Mandi:-</u> Kh. No. 93/2 (5-12) It belongs to BDO. Dirty water available on some part of water body land. Garbage dumped inside the water body. Demolition has been done but encroachment made after demolition. Court Commissioner directed BDO to make boundary wall by funds from Deputy Commissioner.	 <p> 28°26.231'N 77°08.476'E Alt.- 240 m </p>

<p>7.</p> <p>G. No. 479</p>	<p><u>Jona Pur:-</u></p> <p>Kh. No. 122 (15-12)</p> <p>It belongs to BDO. Sewage is flowing into the water body. Court Commissioner asked Delhi Jal Board to remove the sewage coming into the water body. Court Commissioner has taken a serious view as no assistance has been provided by the Delhi Jal Board and the person who has come is not aware of any fact and is blank on any question put to him. Direction has been given by Court Commissioner that all the entries for the water body should be stopped and entry is allowed only for pedestrians. Court Commissioner asked I&FC and BDO that why the entire area is not covered for water body. Court Commissioner directed I&FC to submit the work order file in the meeting to be convened on 11.12.2014 in the chamber of Court Commissioner.</p>	 <p>28°27.620'N 77°08.575'E Alt.- 256 m</p>
<p>8.</p> <p>G. No. 480</p>	<p><u>Jona Pur:-</u></p> <p>Kh. No. 194 (11-7)</p> <p>It belongs to BDO. It is dry and dumping yard exist on the spot. MCD to clean the water body. Garbage dumped inside the water body should be removed. Boundary wall to be made. There is temple like structure exist inside the water body on which shanty path is performed. Court Commissioner directed BDO to take all applications from villagers that they have written for cleaning.</p>	 <p>28°27.895'N 77°09.203'E Alt. 101.3m</p>

Note:

(1) DDA Staff was not present at the time of inspection.

(2) The next date of visit of Distt. South and South East shall be fixed for 27.12.2014.


(Dr. S.D. Singh)
 CEO-DPGS,
 Nodal Officer, Water Bodies