

# DELHI PARKS AND GARDENS SOCIETY

(A Society Registered under the Societies Registration Act of XXI, 1860)  
(Registration No. S/62922/2008)

## DEPARTMENT OF ENVIRONMENT

GOVT. OF NATIONAL CAPITAL TERRITORY OF DELHI

"C" Wing, 6<sup>th</sup> Level, Delhi Secretariat Building, I P Estate, New Delhi 110002

Tele-Fax: 011-23392736 E-mail ceodpgsenv.delhi@nic.in



F.No.- F1(01)/DPGS/WB/2012-13/ 3197-3209





Dated: 9/11/2016

Prior to field inspection, the Court Commissioner called a meeting in his Ch. No. 404, Delhi High Court of various agencies on 22-7-2016 in r/o Water Bodies. Visit of Distt. South West (Sub Division- Najafgarh) was conducted on 30-07-2016. On the basis of field inspection of water bodies the detailed report of inspection of water bodies is submitted as follows:-




### DISTRICT – SOUTH WEST




DATE OF VISIT: 30-07-2016

1.	<b>Dichaun Kalan:-</b>	
G. No. 640	<b>Kh. No. 81/14/1(7-9) - BDO</b>  The water body belongs to BDO. A Barat Ghar has been constructed on part of the water body land. The garbage was found dumped into the water body and sewage was also flowing into the water body. No one present on behalf of MCD.  BDO and MCD to take necessary action and keep the water body neat and clean. Needful to be done within a fortnight.	  <b>28° 38.230" N</b> <b>76°58.993" E</b> <b>Alt. 195 m</b>


2.  G. No. 643	<b>Dichaun Kalan:-</b>  <b>Kh. No. 158/24/1(22-7) - BDO</b>  The water belongs to BDO. Garbage was found to be dumped at the entrance of the water body.  On seeing the area, one could easily make out that the water body is encroached upon from three sides. Accordingly, demarcation of the water body was fixed for 23.8.2016. Demarcation report with action plan be submitted within a fortnight. However, there was no one present on behalf of MCD.	  <b>28° 38.474' N</b> <b>76° 59.100' E</b> <b>Alt. 199 m</b>
3.  G. No. 642	<b>Dichaun Kalan:-</b>  <b>Kh. No. 97/15/2(4-5) - BDO</b>  The water body belongs to BDO. Although, water body was wet, however the committee found water logging on the road and insufficient catchments for collecting the rain water from the road towards the water body. Irrigation and Flood Control Department was requested to construct more catchments. Needful to be done within 10 days.	   <b>28° 38.850' N</b> <b>76° 59.450' E</b> <b>Alt. 198 m</b>
4.  G. No. 644	<b>Dichaun Kalan:-</b>  <b>Kh. No. 96/20/2/1(0-14) - BDO</b>  Although the water body belonged to BDO, it was reported that the same has been acquired in drain (Nalah). Records of the same could not be produced by the concerned officials of BDO. The officials of BDO were requested to send entire record pertaining to the said acquisition before the Court Commissioners. Needful to be done within fortnight.	  <b>28° 38.674' N</b> <b>76° 59.319' E</b> <b>Alt. 200 m</b>




5.	<b>Dichaun Kalan:-</b>	
G. No. 641	<p><b>Kh. No. 82/4/2 (5-14) - BDO</b></p> <p>The water body belongs to BDO. The sewage was found flowing into the water body.</p> <p>Besides sewage, garbage was also found dumped into the water body.</p> <p>All the authorities i.e. BDO, MCD and if necessary I&amp;FC were requested to join hands and take necessary steps for cleaning the water body. Needful was requested to be done within a maximum period of fortnight.</p>	 <p><b>28° 38.293' N 76° 58.768' E Alt. 209 m</b></p>
6.	<b>Kair:-</b>	
G. No. 707	<p><b>Kh. No. 26/7,14(2-13) - BDO</b></p> <p>It belongs to BDO. It was wet. The committee found that there was scope of developing more catchment areas along with the road side and as such Irrigation and Flood Control Department was requested to do the needful within a period of 10 days.</p>	 <p><b>28° 37.153' N 76° 55.690' E Alt. 203 m</b></p>
7.	<b>Kair:-</b>	
G. No. 702	<p><b>Kh. No. 19/24(12-17) - BDO</b></p> <p>The water body belongs to BDO. The water body was full of sewage. On inquiry, it was found that there was no sewage line in the village and all sewage was diverted into the water body. The authorities were requested to take immediate and prompt action in this regard and also contact Delhi Jal Board and seek their response with regard to construction of sewerage line in the village.</p>	 <p><b>28° 37.383' N 76° 55.264' E Alt. 199 m</b></p>

<p><b>8.</b></p> <p>G. No. 704</p>	<p><b>Kair:-</b></p> <p><b>Kh. No. 63(8-10) - BDO</b></p> <p>The water body belongs to BDO. It was in pathetic condition and filled with sewage. The road alongside the Water Body was also logged. The villagers further informed that MCD pumps out water from Water Body to another place and this logged water, then goes into the Water Bodies. The villagers present at site indicated that water is coming from Nalah constructed by MCD. On questioning MCD and requesting them to clean the water body immediately by dumping out the water from the water body, they refused to do the same. A good amount of garbage was also found fumed in the water body. It was difficult for persons to even walk on the roads adjoining the water body, since it was filled with water; garbage and also sewage. As it is a serious matter, DPGS should take the matter with the concerned department and if necessary with the Chief Secretary. The matter needs immediate attention and action.</p>	 <p><b>28° 37.543' N</b>  <b>76° 55.151' E</b>  <b>Alt. 220 m</b></p>
<p><b>9.</b></p> <p>G. No. 705</p>	<p><b>Kair:-</b></p> <p><b>Kh. No. 64/2(21-2) - BDO</b></p> <p>The water body belongs to BDO. Sewage was found flowing into the water body. A temple also exists in the form of an encroachment. The construction was also found in process. District Magistrate is requested to take prompt action in this regard.</p>	 <p><b>28° 37.474' N</b>  <b>77° 54.957' E</b>  <b>Alt. 204 m</b></p>
<p><b>10.</b></p> <p>G. No. 703</p>	<p><b>Kair:-</b></p> <p><b>Kh. No. 29/2 (7-4) - BDO</b></p> <p>The water body belongs to BDO. However, sewage was found flowing into the water body.</p> <p>Besides, sewage even garbage was also found dumped into the water body.</p> <p>It is the responsibility of the authorities to keep</p>	 <p><b>28° 37.215' N</b>  <b>76° 55.169' E</b>  <b>Alt. 205 m</b></p>



	<p>authorities had given permission for such reduction of water body by huge construction on the said land. A request was also made for construction of pathway on the water body which in the opinion of the court committee was not feasible as the same would further reduce the size of the existing water body. The authorities should take steps for revival of the area of water body to the maximum extent.</p>	
<p><b>14.</b></p> <p>G. No. 689 &amp; 689</p>	<p><b>Jhul Jhuli:-</b></p> <p><b>Kh. No. 10/9/2(1-16) &amp; 10/12/2(2-0) - BDO</b></p> <p>It belongs to BDO. It was stated by the officials of BDO that demarcation report has been handed over to Irrigation and Flood Control Department. The Irrigation and Flood Control Department was accordingly requested to construct a boundary wall to protect the water body.</p>	 <p><b>28° 32.573' N</b> <b>76° 54.314' E</b> <b>Alt. 206 m</b></p>
<p><b>15.</b></p> <p>G. No. 690</p>	<p><b>Jhul Jhuli:-</b></p> <p><b>Kh. No. 27/1/12(1-0) - BDO</b></p> <p>The water body belongs to BDO. Irrigation and Flood Control Department indicated that despite several requests, demarcation report has not been submitted to them. Accordingly the officials of BDO were requested to hand over the demarcation report to the Irrigation and Flood Control Department immediately and forthwith and latest by Monday. Thereafter Irrigation and Flood Control Department may prepare a scheme and submit the same. The scheme be submitted within a maximum period of one month. Since location of water body was not clear, no photographs were taken.</p>	



**(Dr. S.D. Singh)**  
CEO-DPGS,  
Nodal Officer, Water Bodie