

# DELHI PARKS AND GARDENS SOCIETY

(A Society Registered under the Societies Registration Act of XXI, 1860)

(Registration No. S/62922/2008)

## DEPARTMENT OF ENVIRONMENT

GOVT. OF NATIONAL CAPITAL TERRITORY OF DELHI

"C" Wing, 6<sup>Th</sup> Level, Delhi Secretariat Building, I P Estate, New Delhi 110002

Tele-Fax: 011-23392736 E-mail ceodpgsenv.delhi@nic.in

F.No.- F1(01)/DPGS/WB/2012-13/ 8050-67

Dated: 27/11/15



Prior to field inspection, the Court Commissioner called a meeting in his Ch. No. 404, Delhi High Court of various agencies on 18-12-2014 and 19.12.2014 in r/o Water Bodies. Visit of Distt. West was conducted on 27-12-2014. On the basis of field inspection of water bodies the detailed report of inspection of water bodies is submitted as follows:-

### DISTRICT - SOUTH & SOUTH EAST






DATE OF VISIT: 27.12.2014

1.	<b><u>Yakut Pur:-</u></b>  G. No. 583 <b>Kh. No. 48(9-13)</b>  It belongs to DDA. DDA staff could not identify the location of the water body. However, the meeting held on 19.9.2014 and according to the BDO (South) staff it is partially built up and located near Women Polytechnic School.	
2.	<b><u>Tughlakabad:-</u></b>  The visit of the water bodies of Tughlakabd village could not be completed because nobody is present from Land Management (DDA). Sh. S.V. Ahmed present from DDA is not aware of the water body falling in Tughlakabad area. The Committee has to return back empty handed. Court Commissioner has given the direction that VC, DDA to explain the reason of such lapse.  But the details of the water bodies as per the meeting held on 19.9.2014 is as follows:-  <b>Tuglakabad F/74, Kh. No. 1520(3-0):-</b>  It belongs to DDA and is fully built up.  <b>Tuglakabad F/74, Kh. No. 630(4-7):-</b>  It belongs to DDA. Park exists. Direction has been given for plantation.	









	<p><b>Tuglakabad F/74, Kh. No. 857(0-4):-</b></p> <p>It belongs to DDA. Direction has been given for plantation.</p> <p><b>Tuglakabad F/74, Kh. No. 786 (1-3):-</b></p> <p>It belongs to DDA. Near Fort.</p> <p><b>Tuglakabad F/74, Kh. No. 1586(0-11):-</b></p> <p>It belongs to DDA. Inspection to be done.</p>	
<p>3.</p> <p>G. No. 498</p>	<p><b><u>Maidan Garhi:-</u></b></p> <p><b>Kh. No. 1004/598(1-14)</b></p> <p>It belongs to Forest Deptt. Same position as per the last visit in 2008. Court Commissioner issued the direction to complete the boundary wall before 30.3.2015. Sh. Ashok Kumar, DRO, (Forest Deptt.) is present on behalf of DCF (South Zone).</p>	 <p>28°29.433'N 77°12.628'E Alt.- 101.3 m</p>
<p>4.</p> <p>G. No. 499</p>	<p><b><u>Maidan Garhi:-</u></b></p> <p><b>Kh. No. 1006/667 (34-13)</b></p> <p>It belongs to Forest Deptt. Natural water body and well maintained by the Forest Deptt.</p>	 <p>28°28.454'N 77°13.225'E Alt.- 101.3 m</p>



5.  G. No. 457	<p><b><u>Devli:-</u></b></p> <p><b>Kh. No. 71/26(5-16)</b></p> <p>It belongs to Forest Deptt. and is partially wet. Gate to be installed at the entry point. Kikkar plants exists on the spot. Direction has been given by the court commissioner that Shisham, Pipal, gullar trees etc. to be planted. Garbage should be removed.</p>	  <p><b>28°29.383'N 77°13.294'E Alt.- 101.3 m</b></p>
6.  G. No. 469	<p><b><u>Gadai pur:-</u></b></p> <p><b>Kh. No. 512/1 (15-13)</b></p> <p>It belongs to BDO. Same position as per the last visit. MPCC office exist. Well developed by NCC, GNCT of Delhi. Direction has been given by the Court Commissioner to install the Rain Water Harvesting system.</p>	  <p><b>28°28.593'N 77°09.379'E Alt.- 101.3 m</b></p>
7.  G. No. 480	<p><b><u>Jona Pur:-</u></b></p> <p><b>Kh. No. 194 (11-7)</b></p> <p>It belongs to BDO. Same position as per the last visit. Nothing has been done inspite of direction given in the last visit. I&amp;FC to submit the budget to BDO for approval and development of the said water body.</p>	



		 <p>28°27.895'N 77°09.203'E Alt. 101.3m</p>
8. G. No. 479	<p><b><u>Jona Pur:-</u></b></p> <p><b>Kh. No. 122 (15-12)</b></p> <p>It belongs to BDO. Nobody is present from Delhi Jal Board. Same position as per the last visit conducted on 6.12.2014.</p>	  <p>28°27.620'N 77°08.575'E Alt.- 256 m</p>
9. G. No. 429	<p><b><u>Asola:-</u></b></p> <p><b>Kh. No. 1521 (14-9) min</b></p> <p>It belongs to Forest Deptt. Radha Swami Satsang Byas is exist on the water body land. "Is under stay by Hon'ble High Court of Delhi" is written on the Notice Board. Court Commissioner has been given the direction to the Forest Deptt. to clear the position of the stay and take the necessary action and submit the report as early as possible .</p>	  <p>28°26.551'N 77°12.561'E Alt.- 101.3 m</p>

  
 (Dr. S.D. Singh)  
 CEO-DPGS,  
 Nodal Officer, Water Bodies