

DELHI PARKS AND GARDENS SOCIETY

(A Society Registered under the Societies Registration Act of XXI, 1860)

(Registration No. S/62922/2008)

DEPARTMENT OF ENVIRONMENT

GOVT. OF NATIONAL CAPITAL TERRITORY OF DELHI

"C" Wing, 6th Level, Delhi Secretariat Building, I P Estate, New Delhi 110002

Tele-Fax: 011-23392736 E-mail ceodpgsenv.delhi@nic.in



F.No.- F1(01)/DPGS/WB/2012-13/

Dated:



Prior to field inspection, the Court Commissioner called a meeting in his Ch. No. 404, Delhi High Court of various agencies on 16-9-2015 in r/o Water Bodies. Visit of Distt. South & New Delhi was conducted on 26-09-2015. On the basis of field inspection of water bodies the detailed report of inspection of water bodies is submitted as follows:-

DISTRICT - SOUTH WEST





DATE OF VISIT: 26-09-2015

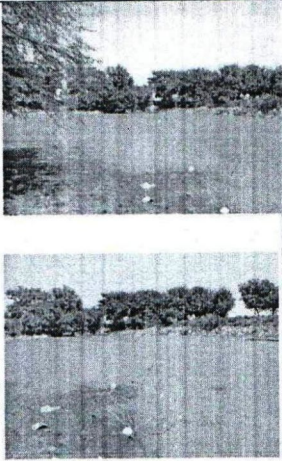
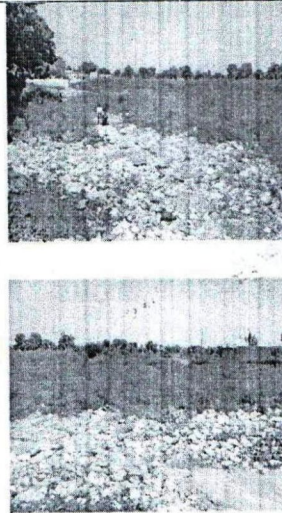
1.	Samalkha:-	
G. No. 975	Kh. No. 54(7-18) - BDO It is a developed water body. However, Peer Baba Mazar was found existing on the water body land. Boundary wall was directed to be completed as per visit dated 2.5.2015 of the Court Commissioners but the same was found at the same stage as it was on 2.5.2015. The BDO has intimated that the local residents association was seeking permission to put pipes so that rain water/storm water could flow into the water body. The BDO was informed that the said request of the local residents association could be acceded to. However, an undertaking be taken that the water which would flow would be clean and rain water only and no sludge would go through the same.	  28°31.815'N 77°06.424'E Alt.- 101.3 m


Wyz

<p>2.</p> <p>G. No. 978</p>	<p>Samalkha:-</p> <p>Kh. No. 50(26-4) - PWD</p> <p>Sarvodaya Kanya Vidyalaya was found existing on the water body land. Since the school had already been constructed, a question was posed to the officers regarding the water harvesting on which PWD informed that the water harvesting system was installed and was functioning in full flow. The water harvesting system was inspected and discussions with Principal and the teachers were also undertaken. The Principal and the teachers pointed out that the harvesting system was not working properly and further rain water collets in the school and there is no proper discharge of the same in the water harvesting system. It was further brought to the notice of the Court Commissioners by the school authorities that during monsoon even sewage comes from nearby village and sludge goes into the classrooms and there is a pathetic state of affairs in the school. The officials of PWD were cornered who assured that things will be corrected within a period of one week. The authorities i.e. Delhi Jal Board, PWD, BDO (South West) and Revenue Department were requested to come back with the report for a meeting on 8.10.2015 at 3:00 PM in the chamber of Court Commissioners.</p>	  <p>28°31.924'N 77°05.147'E Alt.- 241 m</p>
<p>3.</p> <p>G. No. 981</p>	<p>Samalkha:-</p> <p>Kh. No. 53(7-5) - BDO</p> <p>The area in question has gone under National Highway No. 8 Flyover. The revenue authorities and BDO were asked to present detailed facts before the Court Commissioners on 8.10.2015 for further consideration of the matter.</p>	

hgh

4.	Jain Pur @ Jaunpur:-	
G. No. 478	Kh. No. 5/15 (2-19) - BDO Kh. No. 6/11 (4-16) - BDO None was present either on behalf of BDO or SDM. No one could guide Court Commissioner to the water body. The Divisional Commissioner is requested to look into the matter as to why despite notice, none was present on behalf of the officials of BDO as well as SDM.	
5.	Bakargarh:-	
G. No. 597	Kh. No. 78(5-18) - BDO It is well developed and has clean water filled up from rain.	  28°34.995'N 77°53.080'E Alt.- 200 m
6.	Bakargarh:-	
G. No. 595	Kh. No. 76(9-14) It belongs to BDO. It is well developed and has clean water filled up from rain.	  28°35.642'N 76°52.580'E Alt.- 204 m

<p>7. G. No. 596</p>	<p>Bakargarh</p> <p>Kh. No. 77(5-12) - BDO</p> <p>Though, it is a developed water body, however dirty water was flowing into it. The rain water harvesting system installed was not found working. The BDO staff was requested to look into the matter and take proper steps for proper working of rain harvesting system.</p>	 <p>28°35.704'N 76°52.230'E Alt.- 203 m</p>
<p>8. G. No. 660</p>	<p>Haibat pur</p> <p>Kh. No. 44/26 (8-14) - DDA</p> <p>It is dry and has been converted into a dumping yard. Garbage is dumped on the water body land. Kanoongo, DDA stated that the Court Case is pending in Dwarka Court. A meeting has been called by the Court Commissioner on 6.10.2015 at 3:00 PM in his chamber at Delhi High Court. DDA and Revenue staff to be present in the meetng.</p>	 <p>28°37.129'N 76°58.659'E Alt.- 204 m</p>



(Dr. S.D. Singh)
CEO-DPGS,
Nodal Officer, Water Bodies