

DELHI PARKS AND GARDENS SOCIETY

(A Society Registered under the Societies Registration Act of XXI, 1860)
(Registration No. S/62922/2008)

DEPARTMENT OF ENVIRONMENT

GOVT. OF NATIONAL CAPITAL TERRITORY OF DELHI

"C" Wing, 6th Level, Delhi Secretariat Building, I P Estate, New Delhi 110002

Tele-Fax: 011-23392736 E-mail ceodpgsenv.delhi@nic.in




F.No.- F1(01)/DPGS/WB/2012-13/ 2259-2281

Dated: 23/8/2016




Prior to field inspection, the Court Commissioner called a meeting in his Ch. No. 404, Delhi High Court of various agencies on 3-6-2016 in r/o Water Bodies. Visit of Distt. South West & New Delhi was conducted on 02-07-2016. On the basis of field inspection of water bodies the detailed report of inspection of water bodies is submitted as follows:-

DISTRICT - SOUTH WEST & NEW DELHI




DATE OF VISIT: 02-07-2016

1. G. No. 796	Palam:- Kh. No. 156 (2-2) It belongs to DDA. The water body is situated within the boundary of Ram Johri Mandir. During visit, It was found that through JCB dredging was being done to deepen the water body. On inquiries, it was revealed that the same was being done by Mandir owners only. It is a natural water body and no further action is required at this stage. Pertinent to add that Mandir Peoples have also laid down pipes for catchment purpose from the Main Road. DDA was directed that Mandir area should be measured and reported. Further no such construction be taken place at site and be kept natural in entire area of the water body.	 28° 35.634" N 77°04.647" E Alt. 197 m
2. G. No. 793	Palam:- Kh. No. 153 (13-10) It belongs to DDA. It is well developed water body. However, it is dry at present. We hope and expect that water will flow in the water body during the monsoon season. DDA staff was directed to report its water status during August' 2016.	 





[Handwritten signature]








		28° 35.457' N 77° 04.429' E Alt. 209 m
3. G. No. 795	Palam:- Kh. No. 155 (28-5) The water body belongs to DDA and is developed. However, it is dry at present. We hope and expect that water will flow in the water body during the monsoon season. Hence DDA was asked to report its water status of August' 2016.	 28° 35.513' N 77° 04.642' E Alt. 200 m
4. G. No. 794	Palam:- Kh. No. 122 (21-12) This water body belongs to DDA. Court Commissioner has visited this water body number of time. DDA have been given directions to get the water body demarcated and also remove the encroachment. However, nothing is being done at this end. None is present on behalf of Revenue Department. DDA will get in touch with revenue authorities and get it demarcated. It is also found that dumping of garbage and other material is being done at the site. The same needs immediate protection. DDA to get water body demarcated with a maximum period of three weeks and thereafter action to be undertaken for restoration of water body be prepared and submitted to Court Commissioners within three weeks. We hope and expect that DDA will take remedial measure immediately.	 28° 35.386' N 77° 04.413' E Alt. 206 m
5. G. No. 792	Palam:- Kh. No. 123 (20-15) This water body belongs to DDA. DDA has constructed a wall surrounding around the water body but is found that the same is broken at some places and garbage is being thrown by residents/passersby. DDA to reconstruct the said portion and protect the water body from any encroachment.	





[Handwritten signature]

		28° 35.167' N 77° 04.328' E Alt. 205
6. G. No. 928	Bagdola:- Kh. No. 40/1(13-9) - DDA A park is found at site. The water body is constructed inside the said park. The landscaping appears to be OK. Presently water body is dry. We hope and expect that water will flow in the water body during the monsoon season. Tall tree planting around the water body area be done during this rainy season and report back was the another direction to DDA.	 28° 34.621' N 77° 04.492' E Alt. 197 m
7. G. No. 926	Bagdola:- Kh. No. 31 (9-13)- DDA A park is found at site. The water body is constructed inside the said park. The landscaping appears to be OK. Presently water body is dry. We hope and expect that water will flow in the water body during the monsoon season. DDA was directed to plant tall tree saplings during coming rainy season and report.	 28° 34.412' N 77° 04.240' E Alt. 212 m
8. G. No. 925	Bagdola:- Kh. No. 1/157 (12-4) - DDA It belongs to DDA. Although, water is filled up and buffaloes were seen taking bath. The water body still requires cleaning. It was also found that at some place, wall is broken which requires immediate attention of DDA.	 28° 34.110' N 77° 04.464' E Alt. 204 m

[Handwritten signature]

9.	Shahbad Mohd. Pur:-	
G. No. 984	Kh. No. 1/535 (31-6) The water body belongs to DDA. At site park exists. The official of DDA indicated that he has joined recently and will take measures to construct water body. He assured that needful will be done within four weeks and report to that effect be filed before the Court Commissioners. Also tree planting be followed during this rainy season.	 28° 33.324' N 77° 04.129' E Alt. 209 m
10.	Shahbad Mohd. Pur:-	
G. No. 983	Kh. No. 1/72 (28-13) - DDA The water body belongs to DDA exists next to Railway crossing. The people of the village indicated that the said water body used to be filled with water. However it was dry during visit. No catchment of water body was also found. DDA was directed to look into the matter, take remedial measure and submit the report within three weeks.	 28° 33.374' N 77° 04.051' E Alt. 199 m
11.	Toganpur:-	
G. No. 839	Kh. No. 1/183 (12-2) - DDA The water body belongs to DDA. It is a natural water body and is located in forest area of DDA. We hope and expect that water will exist during monsoon season. DDA was asked to clarify whether is the same water body mentioned in the representation dated 27.11.2015 of Sh. R. S. Mann of Dwarka.	 28° 34.297' N 77° 03.654' E Alt. 197 m
12.	Pochan Pur:-	
G. No. 802	Kh. No. 34 (7-6) The water body belongs to DDA. It is a natural water body and is located in forest area of DDA. We hope and expect that water will exist during monsoon season.	

	DDA was asked to clarify whether is the same water body mentioned in the representation dated 27.11.2015 of Sh. R. S. Mann of Dwarka.	 <p>28° 34.062' N 77° 03.151' E Alt. 198 m</p>
13. G. No. 584	Ambarhai:- Kh. No. 57 (7-0) Water body belongs to DDA. Waste Dump was found in the Water Body. DDA was directed to get the Water Body cleaned immediately. The water body is dry. We hope that the water will in the water body during monsoon season.	  <p>28° 34.726' N 77° 02.933' E Alt. 199 m</p>
14. G. No. 585	Ambarhai:- Kh. No. 38/10 (4-16) The water body belongs to DDA. Although the site is for water body but found vehicles parked at site. It was also reported that DDA has constructed a boundary wall and a gate but the resident have broken the said gate and wall and have started parking their vehicles. Steps to restore the Water Body be taken immediately. The water body is on the road side and as such the catchment area should be created and maintained.	  <p>28° 34.604' N 77° 02.735' E Alt. 197 m</p>
15. G. No. 636	Dhool Siras:- Kh. No. 72/2 (8-9) The water body belongs to DDA. The water body has been converted into a dumping yard. It is also found that despite numerous visits, neither DDA is maintaining water body nor is protecting the same. Remedial measures be taken immediately and enforced within a maximum period of three weeks.	 

		28° 33.257' N 77° 01.929' E Alt. 192 m
16.	Dhool Siras:- G. No. 637 Kh. No. 85 (7-13) The water body belongs to DDA and it is wet. It has also been reported that boundary wall has recently been constructed.	  28° 33.184' N 77° 01.714' E Alt. 194 m
17.	Dhool Siras:- G. No. 638 Kh. No. 245 (0-14) The water body belongs to DDA. However, it is found encroached. The demarcation has been fixed for 07.07.2016 at 10.00 AM. Pertinent to add that we have visited this water body quite number of times and have been giving directions to get the water body demarcated and also remove the encroachment. However, nothing is being done at this end. It is also found that dumping of garbage and other materials is being done at the site. The same needs immediate protection. We hope and expect that DDA will take remedial measure immediately and report back.	  28° 33.190' N 77° 01.896' E Alt. 201 m

Signature

Signature

(Dr. S.D. Singh)
CEO-DPGS,
Nodal Officer, Water Bodies