

# DELHI PARKS AND GARDENS SOCIETY

(A Society Registered under the Societies Registration Act of XXI, 1860)

(Registration No. S/62922/2008)

## DEPARTMENT OF ENVIRONMENT

GOVT. OF NATIONAL CAPITAL TERRITORY OF DELHI

"C" Wing, 6<sup>Th</sup> Level, Delhi Secretariat Building, I P Estate, New Delhi 110002

Tele-Fax: 011-23392736 E-mail ceodpgsenv.delhi@nic.in



F.No.- F1(01)/DPGS/WB/2012-13/ 2237-2258






Dated: 23/8/2016

Prior to field inspection, the Court Commissioner called a meeting in his Ch. No. 404, Delhi High Court of various agencies on 3-6-2016 in r/o Water Bodies. Visit of Distt. New Delhi was conducted on 15-06-2016. In this survey, Col. Devender Sehrawat, MLA (Bijwasan) also accompanied the Court Commissioners. On the basis of field inspection of water bodies the detailed report of inspection of water bodies is submitted as follows:-




### DISTRICT - NEW DELHI


DATE OF VISIT: 15-06-2016

1.	<b>Nangal Dewat:-</b>  Khasra Number could not ascertained as the revenue officials were not present. However, it is a natural water body. No one present owned the responsibility of maintaining the said water body. The water body being natural, nothing was required to be done at site. BDO staff was directed to maintain it till further orders. It was also asked to ascertain its Khasra Numbers.	  28° 33.065" N 77° 05.765" E Alt. 217 m
2.	<b>Nangal Dewat:-</b>  Khasra Number could not ascertained as the revenue officials were not present. The water body was supposed to be next to the Mandir. However, no water body was found. The officials of Airport Authority of India indicated that no water body could be promoted as it may hamper the flying aircrafts as the birds may hit the Aircraft. Airport Authority of India also indicted that they have installed 40 harvesting system in the airport. Be that as it may, a report be submitted by AAI so that the matter could be further discussed.	  28° 33.119' N 77° 06.086' E Alt. 220 m

3.	<b>Rangpuri:-</b>	
G. No. 968	<b>Kh. No. 105 (6-9) - BDO</b>  The water body is next to Hotel Radison. The site is cemented and is being used as a parking lot. On one side, sewerage was also found flowing in the water body. Steps to revive the water body should be undertaken by the authorities concerned so that the water body is revived, in terms of Supreme Court guidelines. Further sewerage be also stopped from flowing into the water body.	  28° 32.539' N 77° 07.174' E Alt. 222 m
4.	<b>Rangpuri:-</b>	
G. No. 969	<b>Kh. No. 660 (12-12) - BDO</b>  Well developed water body. Although the water body is dry. We hope and expect that water will flow during the monsoon season. BDO staff was directed to report the water surface status of the water body after visiting during rainy season (August' 2016)	  28° 32.065' N 77° 07.188' E Alt. 235 m
5.	<b>Rangpuri:-</b>	
G. No. 971	<b>Kh. No. 1800, 1801, 1819, 1820, 1821, 1822 (28-16) - BDO</b>  As per revenue department, the site has been handed over to PWD. PWD officials were directed to locate the site and also further indicate action to be taken which they deem fit and proper in maintaining the water body. PWD department will inform the court commissioners after locating the site so that the site could be visited again.	 28° 31.882' N 77° 07.912' E Alt. 245 m



6.	<b>Rangpuri:-</b>	
G. No. 970	<b>Kh. No. 1467 (4-16), 1491 (4-16),</b> <b>Total area (9-12) - BDO</b>	
	<p>Temple exists on the land of water body. However, entire area of the water body could not be ascertained. The revenue authorities indicate that the area belongs to forest department. None was present on behalf of forest department. It would be in the interest of all to get the water body demarcated and informed the Court Commissioners along with the action to be taken so that the site could be visited again. It was decided that Forest Deptt. should be directed to do the needful and report.</p>	<p><b>28° 31.882' N</b>  <b>77° 07.912' E</b>  <b>Alt. 245 m</b></p>
7.	<b>Mahipalpur:-</b>	
G. No. 946	<b>Kh. No. 524 (27-3) - DDA</b>	
	<p>The water body belongs to DDA and the work of developing the same was in progress. The authorities indicated that the work should be completed within a period of three weeks. The water body would be inspected once again in August/September, 2016.</p> <p><i>[Handwritten signature]</i></p>	 <p><b>28° 32.804' N</b>  <b>77° 07.763' E</b>  <b>Alt. 238 m</b></p>

  
**(Dr. S.D. Singh)**  
 CEO-DPGS,  
 Nodal Officer, Water Bodies