

DELHI PARKS AND GARDENS SOCIETY

(A Society Registered under the Societies Registration Act of XXI, 1860)
(Registration No. S/62922/2008)

DEPARTMENT OF ENVIRONMENT

GOVT. OF NATIONAL CAPITAL TERRITORY OF DELHI

"C" Wing, 6th Level, Delhi Secretariat Building, I P Estate, New Delhi 110002

Tele-Fax: 011-23392736 E-mail ceodpgsenv.delhi@nic.in



F.No.- F1(01)/DPGS/WB/2012-13/ 6816-6832

Dated: 26/11/2014






Prior to field inspection, the Court Commissioner called a meeting in his Ch. No. 404, Delhi High Court of various agencies on 26-09-2014, 29.09.2014, 30.09.2014 and 01.10.2014 in r/o Water Bodies. Visit of Distt. North and North West was conducted on 15-11-2014. On the basis of field inspection of water bodies the detailed report of inspection of water bodies is submitted as follows:-

DISTRICT – NORTH



DATE OF VISIT: 15-11-2014






| | | |
|----|--|---|
| 1. | <p><u>Shabad daulat pur:-</u></p> <p>Area: 4000 sq meters</p> <p>It belongs to PWD. It is permanent wet. Sewage is flowing into the water body. Surrounding area is very dirty. Direction were given to Delhi Jal Board by Court Commissioner to remove the sewage from the water body and to develop the catchment area. Nobody is present from PWD, MCD, Delhi Jal Board and Revenue Deptt. at the time of inspection. Engineer in Chief, PWD is directed to maintain the water body alongwith greenery around it by PWD, Director (Hort.)</p> |   <p>28°44.977'N 77°06.812'E Alt.- 213 m</p> |
|----|--|---|

myl



| | | |
|-------------------------|---|--|
| 2. G. No. 231 | <p><u>Shabad daulat pur:-</u></p> <p>Kh. No. 68(6-12)</p> <p>It belongs to BDO. Community centre and temple exist on the water body area alongwith dumping yard inside the water body area. Boundary wall has been completed. Nobody is present from Revenue Deptt. BDO is directed to maintain the water body.</p> |   <p>28°44.699'N 77°06.637'E Alt.- 217 m</p> |
| 3. G. No. 232 | <p><u>Shabad daulat pur:-</u></p> <p>Kh. No. 121 (13-7)</p> <p>It belongs to BDO. As per representative of BDO, Govt. inter college is exist there. The position of location is not clear due to absence of Revenue Deptt.</p> |  <p>28°44.492'N 77°06.694'E Alt.- 208 m</p> |
| 4. G. No. 233 | <p><u>Shabad daulat pur:-</u></p> <p>Kh. No. 128 (5-9)</p> <p>It belongs to DDA. Dumping yard made by the neighbors and encroachment exits. Concerned DDA staff were not present. Direction has been given by the Court Commissioner to DDA to submit the development proposal of the said water body and issue the direction that DDA, MCD, Delhi Jal Board, BDO, concerned SDM to attend the meeting in the chamber of Court Commissioner on 19.11.2014 at 3:00 PM.</p> |   <p>28°44.973'N 77°06.346'E Alt.- 215</p> |

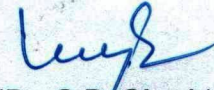
Signature

| | | |
|----------------------------------|--|---|
| 5. G. No. 154 | <p><u>Harewali:-</u></p> <p>Kh. No. 19/19min(4-16), 19/20(4-16)</p> <p>Total area (9-12)</p> <p>It belongs to BDO. Sewage is flowing into the water body. No sewage line is installed. No satisfactory reply from Delhi Jal Board and BDO. Explanation is sought from Delhi Jal Board. Same position as was in the last visit. No sewage removed by Delhi Jal Board.</p> |  <p>28°50.090'N 77°00.536'E Alt.- 205</p> |
| 6. G. No. 151 to 153 | <p><u>Harewali:-</u></p> <p>Kh. No. (a) 10//11(4-16), 11/20min(2-11), 10//21min (2-10), (b) 11//16min(2-12), 11//25min(1-0).</p> <p>It belongs to BDO. It is an agricultural site and is illegally occupied for agriculture. Case of 74/4 is pending with SDM (Narela). No action has been taken by BDO as directed in the last visit. He was asked to take up the matter with SDM and DC (Revenue).</p> | |
| 7. G. No. 200 & 201 | <p><u>Mungesh Pur:-</u></p> <p>Kh. No. 4/21(4-16) & 11/26(4-16)</p> <p>It belongs to BDO and is dry. Same position as was in the last visit. Direction were given by the Court Commissioner to BDO staff to take the necessary action to get water from canal nearby and submit the report.</p> |  <p>28°49.386'N 76°58.413'E Alt.- 200</p> |

| | | |
|---------------------------------------|---|---|
| <p>8.</p> <p>G. No. 326 & 327</p> | <p><u>Karala:-</u></p> <p>Kh. No. 267/1(19-4) & 267/2(11-16)</p> <p>It belongs to BDO. Bothe Khasra no. are combined. Main road exists in khasra nos. Temple and unauthorized construction exists on the land of water body. Same position as was in the last visit. No action has been taken by the concerned BDO and SDM for which they were directed to do so.</p> |   <p>28°43.986'N 77°01.618'E Alt.- 205</p> |
| <p>9.</p> <p>G. No. 343</p> | <p><u>Mohd. Pur Maijri:-</u></p> <p>Kh. No. 10/27(33-5)</p> <p>It belongs to BDO. Some piece of land has been handed over to Delhi Jal Board for STP. Representative from BDO staff reached without record. He is unable to state that how much land has been allotted to Delhi Jal Board and how much land is balance with them. Direction were given by the Court Commissioner that SDM and BDO to attend the meeting on 20.11.2014 in his chamber.</p> |   <p>28°43.793'N 77°01.971'E Alt.- 205</p> |
| <p>10.</p> <p>343(A)</p> | <p><u>Mohd. Pur Maijri:-</u></p> <p>Kh. No. 10/26 (8-6)</p> <p>Same as above.</p> |  |

Signature

| | | |
|-----|--|--|
| 11. | <p><u>Karala:-</u></p> <p>G. No. 325 Kh. No. 55/27(4-3)</p> <p>It is acquired by DDA. It is natural water body. Executive Engineer (DDA) was present at the time of inspection. Court Commissioner directed DDA to submit the development plan of the water body.</p> |   <p>28°44.212'N 77°02.952'E Alt.- 207</p> |
|-----|--|--|


 (Dr. S.D. Singh)
 CEO-DPGS,
 Nodal Officer, Water Bodies