

DELHI PARKS AND GARDENS SOCIETY

(A Society Registered under the Societies Registration Act of XXI, 1860)
(Registration No. S/62922/2008)

DEPARTMENT OF ENVIRONMENT

GOVT. OF NATIONAL CAPITAL TERRITORY OF DELHI

"C" Wing, 6th Level, Delhi Secretariat Building, I P Estate, New Delhi 110002
Tele-Fax: 011-23392736 E-mail ceodpgsenv.delhi@nic.in




F.No.- F1(01)/DPGS/WB/2012-13/ 1305-1322

Dated: 10-6-2015






Prior to field inspection, the Court Commissioner called a meeting in his Ch. No. 404, Delhi High Court of various agencies on 24-4-2015 in r/o Water Bodies. Visit of Distt. North West & West was conducted on 30-05-2015. On the basis of field inspection of water bodies the detailed report of inspection of water bodies is submitted as follows:-

DISTRICT - NORTH WEST




DATE OF VISIT: 30-05-2015

1.	Chand Pur:-	
G.No. 288	Kh. No. 33/6(5-1) It belongs to BDO. It is well developed and is dry. Sh. M.K. Khatri, JE, I&FC stated that no catchment has been provided by I&FC. Court Commissioner directed that plantation should be done by the Horticulture Deptt. IFCD should make provision to collect water from surroundings into the water body as watershed measure.	 28°45.262'N 77°00.449'E Alt.- 101.3
2.	Budhanpur Mazra:-	
G. No. 281	Kh. No. 36/7(4-11) & 36/8(4-16) It belongs to BDO. It is well developed and permanent wet. Court Commissioner directed that plantation should be done at the catchment area. It is further viewed that water bodies of Chand Pur, Kh. No. 33/6(5-1) and this water body are together hence entire area can be developed together as biodiversity zone or city plantation around water body.	






cup

		 <p> 28°45.257'N 77°00.302'E Alt.- 101.3 </p>
3. G. No. 282 (i)	Budhanpur Mazra - Kh. No. 36/10/1(3-0) <p>It belongs to BDO. It is dry and developed. Vacant land needs plantation.</p>	  <p> 28°45.270'N 77°00.228'E Alt.- 101.3 </p>
4. G. No. 282 (ii)	Budhanpur Mazra:- Kh. No. 36/10/2(0-19) <p>It belongs to BDO. It is dry and developed. Vacant land needs plantation. Water supply point exist near the water body area.</p>	  <p> 28°45.274'N 77°00.232'E Alt.- 101.3 </p>




Signature

5.	Budhanpur Mazra:-	
G. No. 280	Kh. No. 34/5/(4-16) & 34/6/(4-16) It belongs to BDO. It is dry. Court Commissioner directed to BDO to submit the scheme of the water body land and make the catchment area with the road aside. Entire area around water body be taken for plantation.	 28°45.449'N 77°00.200'E Alt.- 101.3
6.	Budhanpur Mazra:-	
G. No. 284	Kh. No. 49 (34-9) It belongs to BDO. It is well developed and permanently wet. Temple exist on the water body area. Court Commissioner desired to have the tree plantation around the water body land.	 28°46.086'N 77°00.083'E Alt.- 101.3
7.	Budhanpur Mazra:-	
G. No. 279 (i)	Kh. No. 11/13(1-8), 11/14(3-7), 11/17min(0-8), 11/18(3-5), 11/23min(1-11) & 11/24(0-6) Total Area (10-15) It belongs to BDO. It is well developed and permanently wet. Three side boundary has been made and one side there is no boundary wall due to encroachment in form of houses. Court Commissioner directed to demarcate the area and remove the encroachment.	 28°46.353'N 76°59.943'E Alt.- 101.3


Cyber

8. G. No. 279 (ii)	Budhanpur Mazra:- Kh. No. 11/4(2-2) & 11/7(3-7) It belongs to BDO. Community Centre exist on the spot. Plantation along boundary wall be done.	 28°46.469'N 76°59.973'E Alt.- 101.3
9. G. No. 279 (iii)	Budhanpur Mazra:- Kh. No. 10/24(1-5) It belongs to BDO. Fully flooded by sewage water. Delhi Jal Board to take necessary action to remove the sewage coming into the water body and submit the action taken report to the Court Commissioner.	  28°46.469'N 76°59.973'E Alt.- 101.3
10. G. No. 289	Chatesar:- Kh. No. 17/2, 17/3, 17/8 & 17/9 Total Area (19-4) It belongs to BDO. It is well developed and is permanently wet. As per revenue record it is Gram Sabha land but at present it is well developed and wet water body. It needs the plantation. Court Commissioner directed to BDO to change the land use.	  28°45.476'N 76°57.854'E Alt.- 101.3

Handwritten signature





11. G. No. 365 & 366	Nithari:- Kh. No. 24/2(4-16) & 24/3(4-14) <p>These two water bodies belong to BDO. Delhi Govt. Sr. Secondary School exist on the entire area. Plantation is to be carried out in ----areas.</p>	
12. G. No. 367	Nithari:- Kh. No. 37/15(4-16) <p>It belongs to BDO. Dirty water present in the water body. Temple exist since 1990 as per villagers and Chat Puja ghat has been made in the water body.</p>	 <p>28°42.257'N 77°02.784'E Alt.- 101.3</p>
13. G. No. 363	Nithari:- Kh. No. 24/26(26-14) <p>It belongs to BDO. It is dry and some part of the water body is well developed. Demarcation is completed as per revenue officials present on the spot. Sewage is coming into the water body land. Encroachment to be removed and plantation be done.</p>	 <p>28°42.422'N 77°03.451'E Alt.- 101.3</p>
14. G. No. 364	Nithari:- Kh. No. 24/1(5-16 & 23/5(4-11) Total Area (10-07) <p>It belongs to BDO. Dumping yard exist on the water body land. Sewage is flowing into the water body. Three side boundary wall has been made. NTPC transformer exist. Court Commissioner issued the direction to the concerned agencies to take necessary action.</p>	


Handwritten signature

		 <p> 28°42.494'N 77°03.281'E Alt.- 101.3 </p>
--	--	--

DISTRICT - WEST

DATE OF VISIT: 30-05-2015

<p>15.</p> <p>G. No. 875</p>	<p>Hiran Kudna:-</p> <p>Kh. No. 134(11-16)</p> <p>It belongs to BDO. It is well developed water body and is permanently wet. Community Centre exist on some part of the water body land. Tree plantation is needed.</p>	  <p> 28°40.362'N 76°59.736'E Alt.- 101.3 </p>
<p>16.</p> <p>G. No. 851</p>	<p>Bakkarwala:-</p> <p>Kh. No. 83(9-2)</p> <p>It belongs to BDO. Dirty water present into the water body. Sewage is flowing into the water body. Temple and well exist on the water body. Boundary wall work is under progress and then plantation be done.</p>	  <p> 28°40.003'N 77°00.978'E Alt.- 101.3 </p>


(Dr. S.D. Singh)
 CEO-DPGS,
 Nodal Officer, Water Bodies