

# DELHI PARKS AND GARDENS SOCIETY

(A Society Registered under the Societies Registration Act of XXI, 1860)  
(Registration No. S/62922/2008)

## DEPARTMENT OF ENVIRONMENT

GOVT. OF NATIONAL CAPITAL TERRITORY OF DELHI

"C" Wing, 6<sup>th</sup> Level, Delhi Secretariat Building, I P Estate, New Delhi 110002

Tele-Fax: 011-23392736 E-mail ceodpgsenv.delhi@nic.in





F.No.- F1(01)/DPGS/WB/2012-13/ 1374-1383

Dated: 12/6/2015

Prior to field inspection, the Court Commissioner called a meeting in his Ch. No. 404, Delhi High Court of various agencies on 15-5-2015 in r/o Water Bodies. Visit of Distt. ASI, IIT and Dwarka Baoli was conducted on 3-6-2015. On the basis of field inspection of water bodies the detailed report of inspection of water bodies is submitted as follows:-

### Archaeological Survey of India (ASI)

DATE OF VISIT: 3-6-2015

1.	<b>Tughlakabad:-</b>	
G.No. 578	<b>Kh. No. 786 (3-1)</b>  Water Body is belongs to ASI and maintained by ASI. Extremely dirty water. Entire water body has been converted into dumping yard. Garbage is dumped by the local people. Sewage from village is flowing into the water body. Encroachment is found and some construction is also going on. ASI should protect the land by fencing it and all illegal activities should be removed. Delhi Jal Board should take all necessary steps of stopping sewage coming/flowing into the water body.	  <b>28°30.720'N</b> <b>77°15.899'E</b> <b>Alt.- 101.3</b>
2.	<b>Tughlakabad:-</b>	
G.No. 576	<b>Kh. No. 630(4-7)</b>  Water Body is belongs to ASI and maintained by ASI. Extremely dirty water. Entire water body has been converted into dumping yard. Garbage is dumped by the local people. Sewage from village is flowing into the water body. Encroachment is found and some construction is also going on. ASI should protect the land by fencing it and all illegal activities should be removed. Delhi Jal Board should take all necessary steps of stopping sewage coming/flowing into the water body.	 


*Handwritten signature in blue ink.*



		28°31.099'N 77°16.319'E Alt.- 101.3
--	--	---


**IIT**

**DATE OF VISIT: 3-6-2015**

3.	<p><b>Water Body in IIT Delhi (3000 sq. mt):-</b></p> <p>Natural water body in the IIT campus. Plants (Trees/Shrubs) are growing there. It should be maintained as water body.</p>	 <p>28°32.583'N 77°11.694'E Alt.- 101.3</p>
----	--	--

**BAOLI AT DWARKA:-**

**DATE OF VISIT: 3-6-2015**

4.	<p><b>Baoli at Dwarka:-</b></p> <p>It belongs to Archaeological Deptt. of GNCT of Delhi. It is dry and in good condition. Situated on a vacant plot adjacent to a public school and close to a residential society in Loharehri Village. Court Commissioner directed ASI, Delhi Deptt. to meet DDA (LM) to increase the catchment area of the baoli. There is vacant land of DDA near baoli.</p>	 <p>28°35.989'N 77°02.647'E Alt.- 204m</p>
----	--	---

*(Signature)*

**(Dr. S.D. Singh)**

CEO-DPGS,

Nodal Officer, Water Bodies

Page 2 of 2