

DELHI PARKS AND GARDENS SOCIETY

(A Society Registered under the Societies Registration Act of XXI, 1860)
(Registration No. S/62922/2008)

DEPARTMENT OF ENVIRONMENT

GOVT. OF NATIONAL CAPITAL TERRITORY OF DELHI

"C" Wing, 6th Level, Delhi Secretariat Building, I P Estate, New Delhi 110002
Tele-Fax: 011-23392736 E-mail ceodpgsenv.delhi@nic.in


F.No.- F1(01)/DPGS/WB/2012-13/ 725-45





Dated: 7/5/15





Prior to field inspection, the Court Commissioner called a meeting in his Ch. No. 404, Delhi High Court of various agencies on 10-4-2015 in r/o Water Bodies. Visit of Distt. New Delhi was conducted on 2-05-2015. On the basis of field inspection of water bodies the detailed report of inspection of water bodies is submitted as follows:-


DISTRICT - NEW DELHI

DATE OF VISIT: 02-05-2015

1.	Ghitorni:-	
G. No. 930	Kh. No. 437 (17-19) It belongs to BDO. It is dry and converted into dumping yard. Sewage is flowing into the water body. Sh. A.K. Datta, Asstt. Engineer, Delhi Jal Board states that the sewer work is running in the village and will be completed within six months. Patwari is required to intimate MCD to clean the entire garbage within maximum period of six months. Villagers assured that no encroachment will be permitted. Notice will be given by SDM/BDO to remove encroachment. Catchment area to be developed. Nobody was present from MCD and I&FC Deptt.	 28°29.651'N 77°08.415'E Alt.- 101.3 m

2. G. No. 939	<p><u>Masoodpur:-</u></p> <p>Kh. No. 205 (40-6)</p> <p>It belongs to DDA. Park is developed. There is small water body inside the park. Demarcation by TSM will be done within one month as per the statement by Sh. Jagdish Chander, Kanoongo, DDA. Sh. Sanjay Kumar, Patwari will help DDA in demarcation. Report to be submitted with boundary marking with pillars within one month. Court Commissioner directed that encroachment to be removed.</p>	  <p>28°31.627'N 77°09.348'E Alt.- 101.3 m</p>
3. G. No. 972, 973 & 974	<p><u>Rangpuri:-</u></p> <p>Kh. No. 1705 (3-5), 1706 (6-0) & 1707 (6-19) Total Area (16-04)</p> <p>It belongs to DDA. Total area is built up by way of DDA flats.</p>	
4. G. No. 971	<p><u>Rangpuri:-</u></p> <p>Kh. No. 1800(4-16), 1801(4-16), 1819(4-16), 1820(4-16), 1821(4-16) Total area(28-16)</p> <p>SDM/Tehsildar staff and DDA revenue staff were asked to mark at site and state about ownership.</p>	
5. G. No. 969	<p><u>Rangpuri:-</u></p> <p>Kh. No. 660(12-12)</p> <p>It belongs to BDO. Cleaning and pruning to be done by Hort. Deptt. Catchment area to be developed for road water.</p>	  <p>28°32.064'N 77°07.184'E Alt.- 101.3 m</p>

6. G. No. 975	<p>Samalkha:-</p> <p>Kh. No. 54(7-18)</p> <p>It belongs to BDO. It is well developed water body. Pir Baba Mazar exists on the water body land. Construction has been done on some part of water body by Sh. R.P Mittal. BDO (South West) had demolished the construction and BDO stated that FIR has been lodged against Sh. R.P. Mittal. Court Commissioner directed that jungle plants to be removed. Boundary wall to be completed. Hort. Unit will make plantation on outer boundary of the water body.</p>	  <p>28°32.064'N 77°07.184'E Alt.- 101.3 m</p>
7. G. No. 957	<p><u>Rajokari:-</u></p> <p>Kh. No. 41(2-1)</p> <p>It belongs to BDO. The water body is converted into garden. Situated between the farm houses. Main gate is locked. There is notice painted on the wall by I&FCD as "Land of Irrigation and Flood Control Department, Office of the Executive Engineer Civil Division No. V, Ph.-29532144"</p> <p>Court Commissioner has directed to BDO to clear the status of water body and submit the report within 15 days positively.</p>	  <p>28°31.636'N 77°06.747'E Alt.- 101. m</p>


(Dr. S.D. Singh)
 CEO-DPGS,
 Nodal Officer, Water Bodies